

CHO

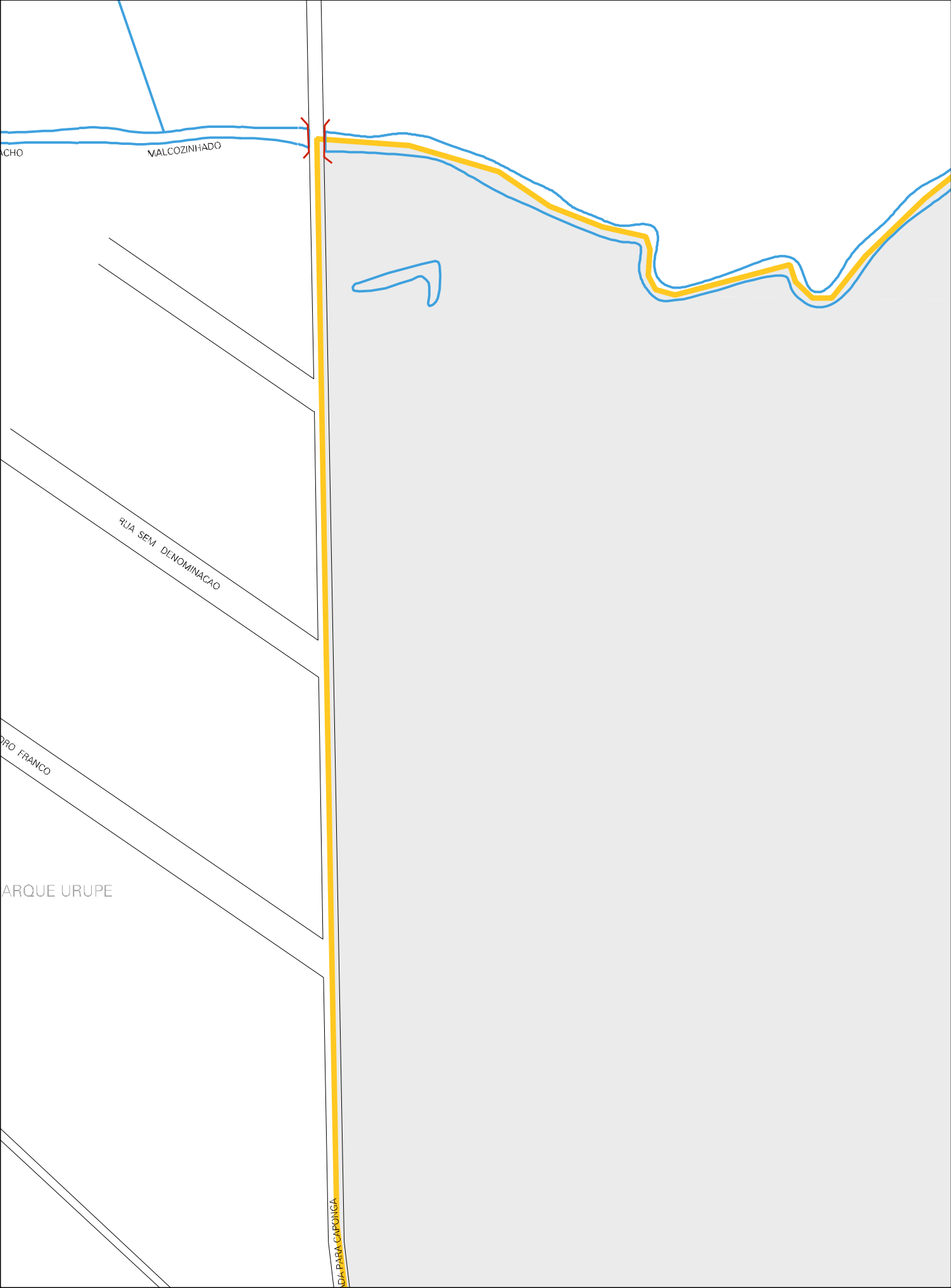
MALCOZINHADO

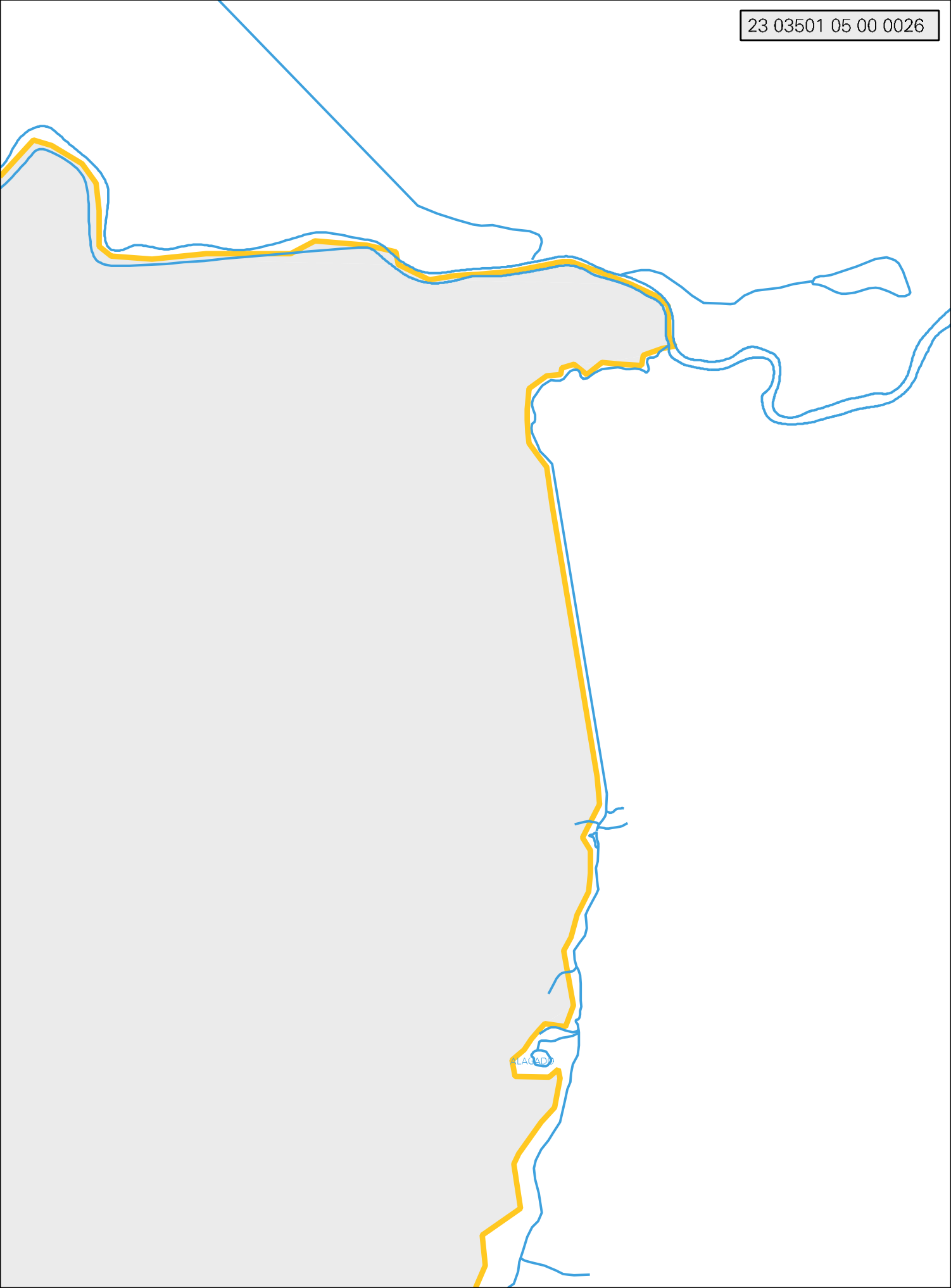
RUA SEM DENOMINACAO

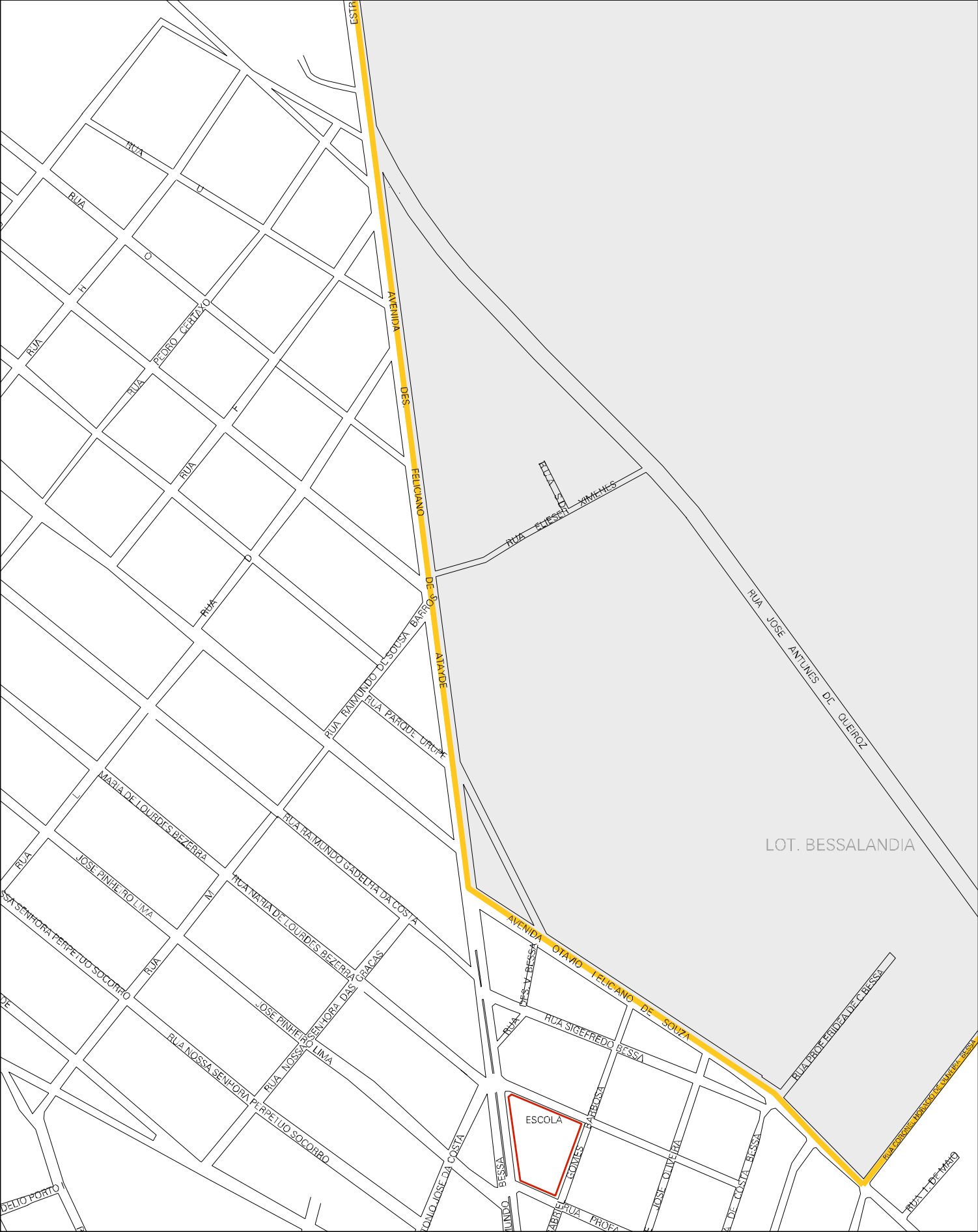
PRO FRANCO

ARQUE URUPE

DA PARA CARONGA







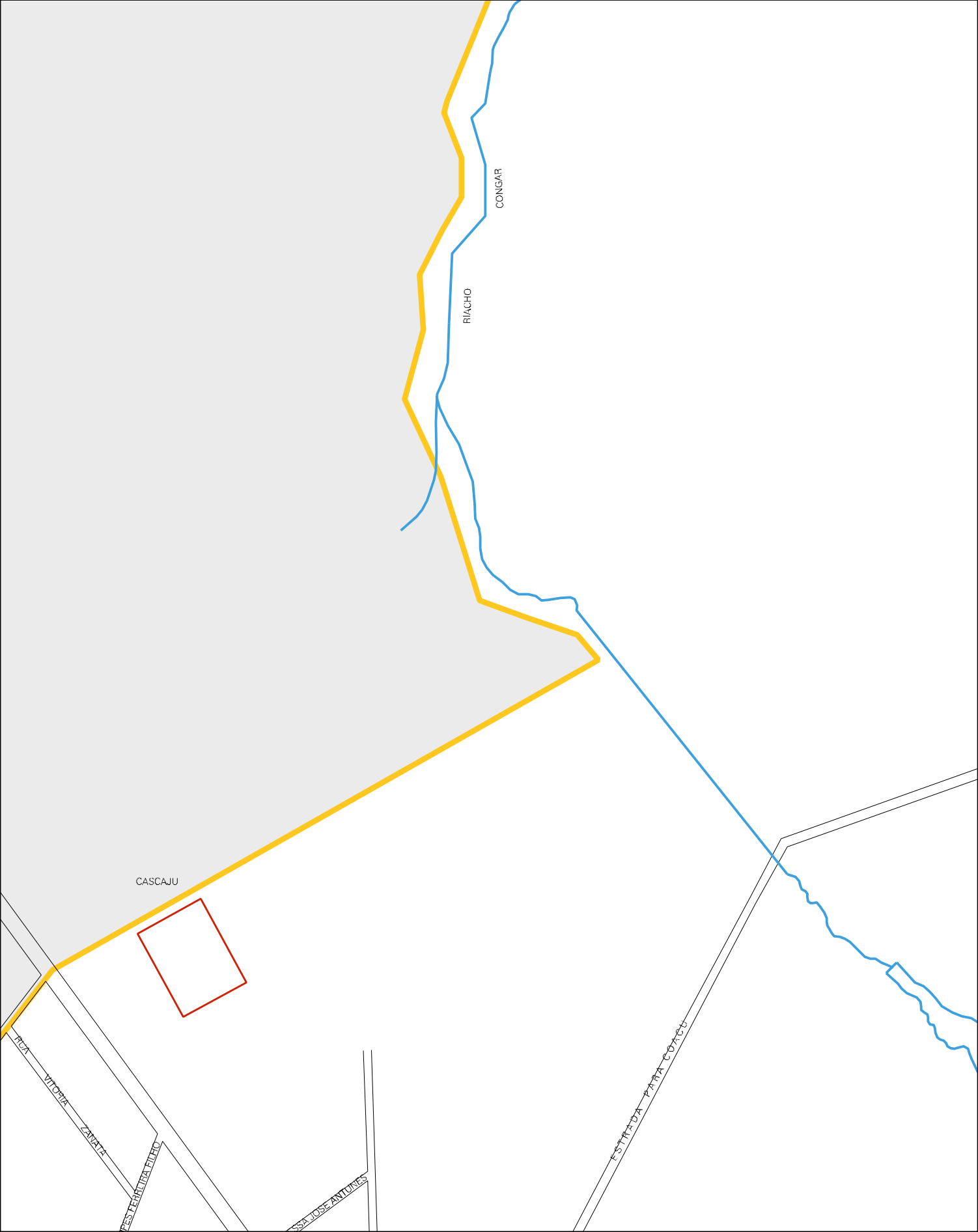
LOT. BESSALANDIA

ESCOLA



CENSO AGROPECUARIO 2006
CONTAGEM DA POPULAÇÃO 2007

MUNICIPIO: 03501 - CASCAVEL
 DISTRITO: 05 - CASCAVEL
 SUBDISTRITO: 00
 SETOR: 0026 SITUACAO: 10



ESTADO DO CEARA
MAPA DE SETOR URBANO - MSU
ESCALA: 1 : 4707

