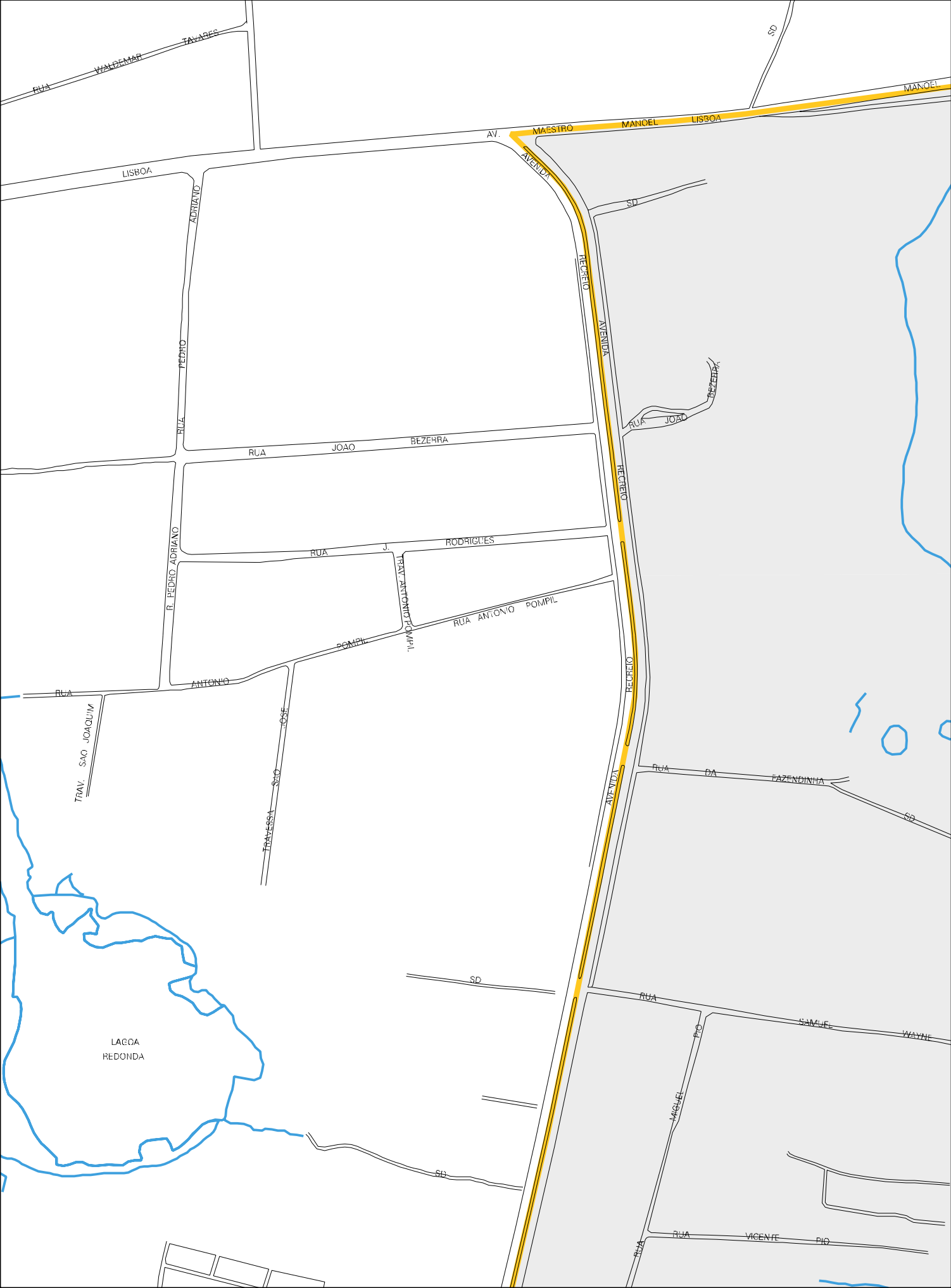
RUA WALDEMAR TAVARES
SD
MANOEL
AV. MAESTRO MANOEL LISBOA
LISBOA
AVENIDA
SD
ADRIANO
RECREIO
AVENIDA
PEDRO
RUA
RUA JOAO BEZERRA
RUA JOAO BEZERRA
RECREIO
R. PEDRO ADRIANO
RUA J. RODRIGUES
TRAV. ANTONIO POMPIL
RUA ANTONIO POMPIL
POMPIL
ANTONIO
RUA
TRAV. SAO JOAQUIM
TRAVESSA SAO JOSE
RECREIO
AVENIDA
RUA DA FAZENDINHA
SD
SD
RUA SAMUEL WAYNE
PIO
MIGUEL
LAGOA REDONDA
SD
RUA VICENTE PIO
RUA

23 04400 65 11 0157

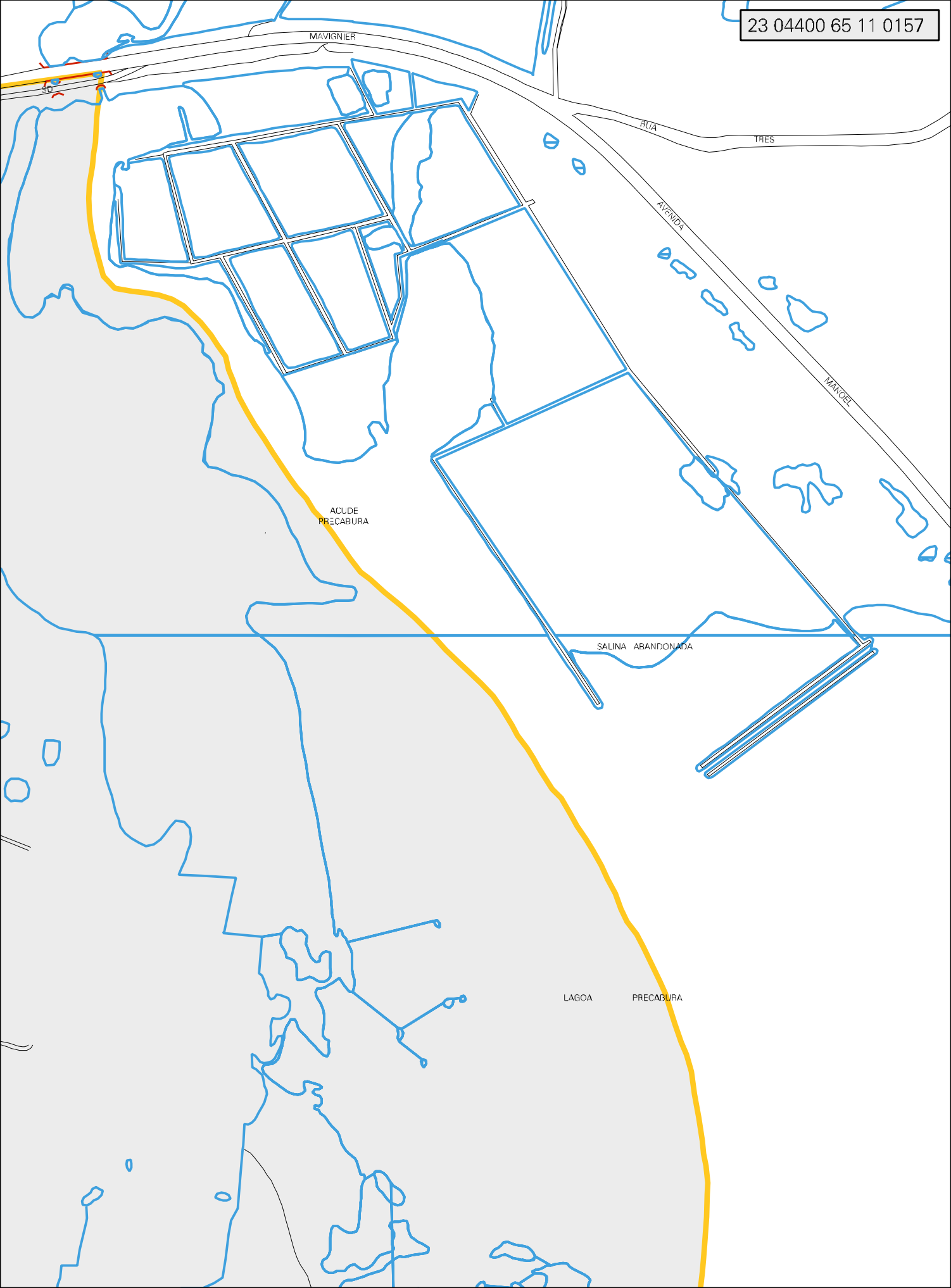

CENSO AGROPECUARIO 2006
CONTAGEM DA POPULAÇÃO 2007

MUNICIPIO: 04400 - FORTALEZA
DISTRITO: 65 - MESSEJANA
SUBDISTRITO: 11 - MESSEJANA
SETOR: 0157 SITUACAO: 20
BAIRRO: 063 - LAGOA REDONDA

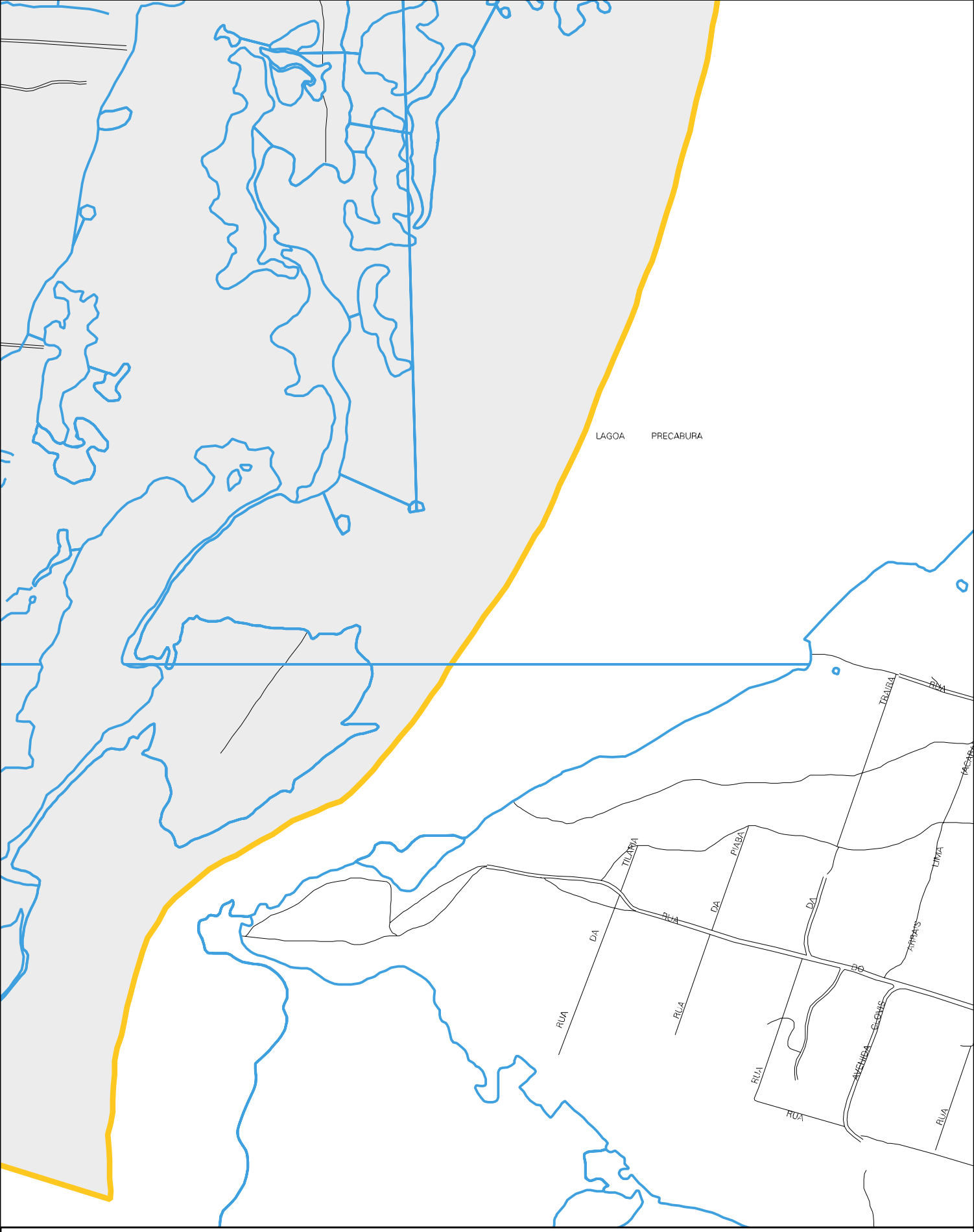

ESTADO DO CEARA

MAPA DE SETOR URBANO - MSU

ESCALA: 1 : 3675

N
O E
S