

CASA DE ALCI VALENTE
(ANTIGA CASA DE PATRÍCIO MENDES)



FSESP



ESTRADA CARROCAVEL VIA G'QUI



GINASIO MUNICIPAL
JOSE RODRIGUES MAIA

RUA JOAQUIM QUINTINO

AGUA



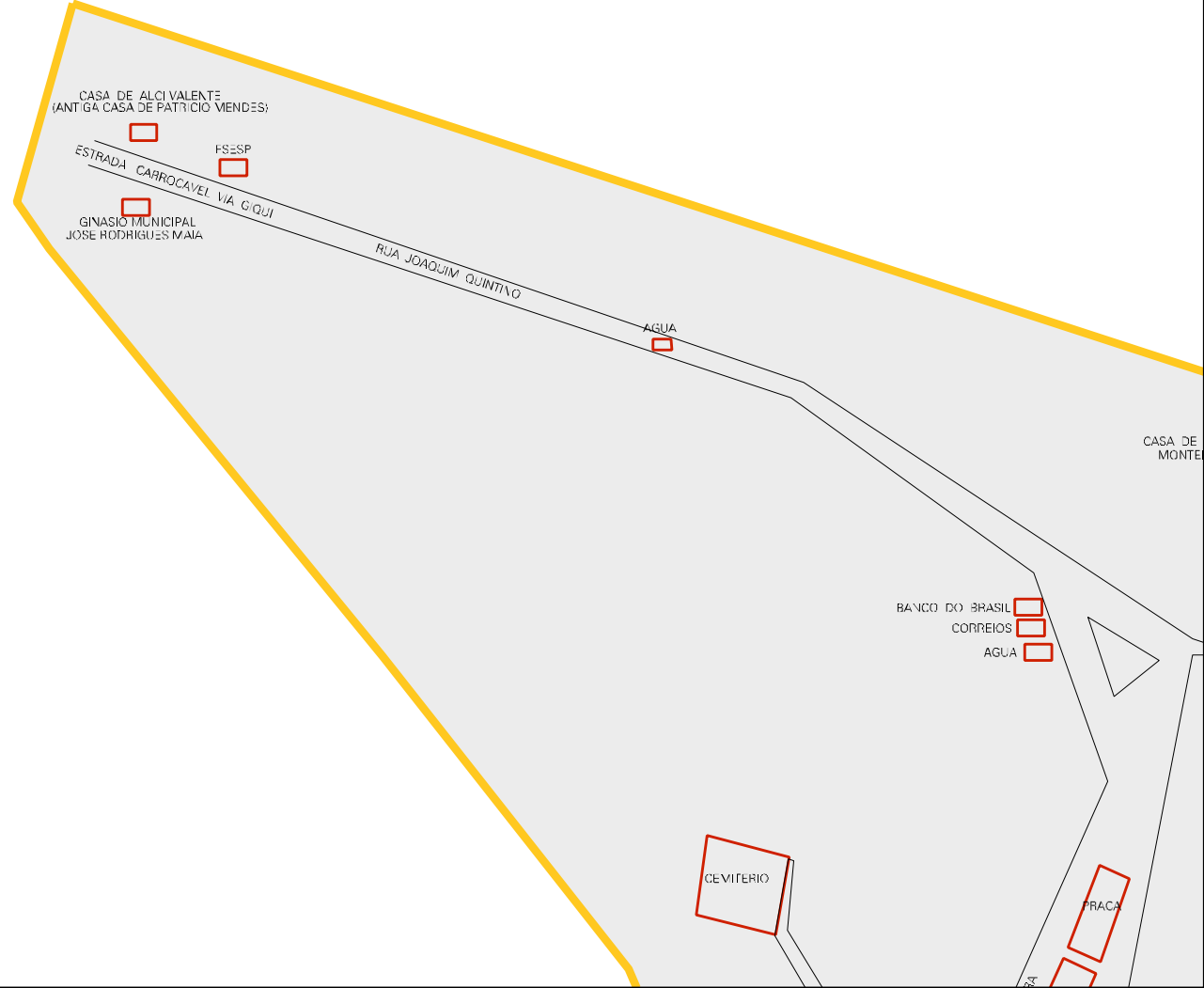
CASA DE MONTE

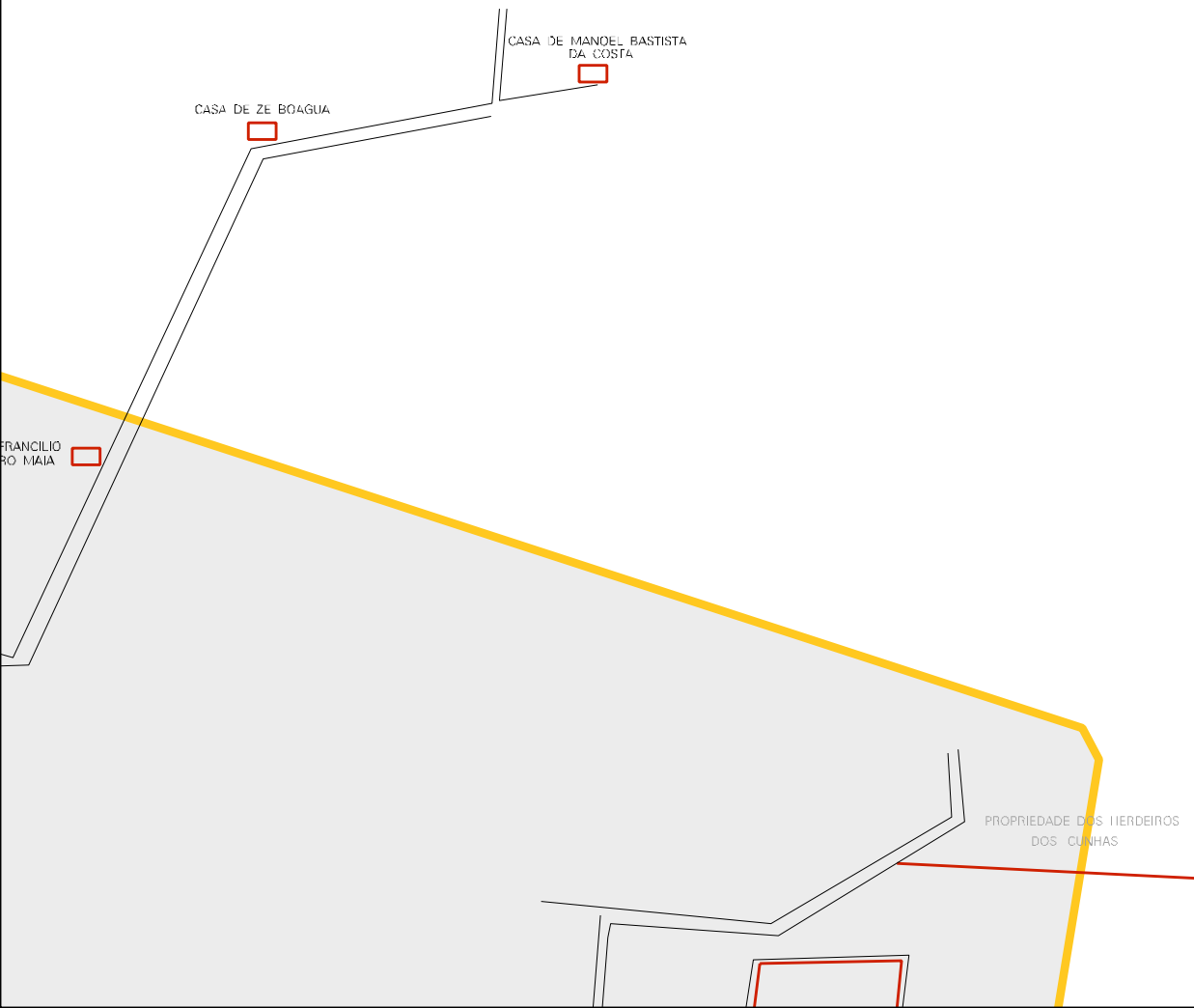
BANCO DO BRASIL
CORREIOS
AGUA

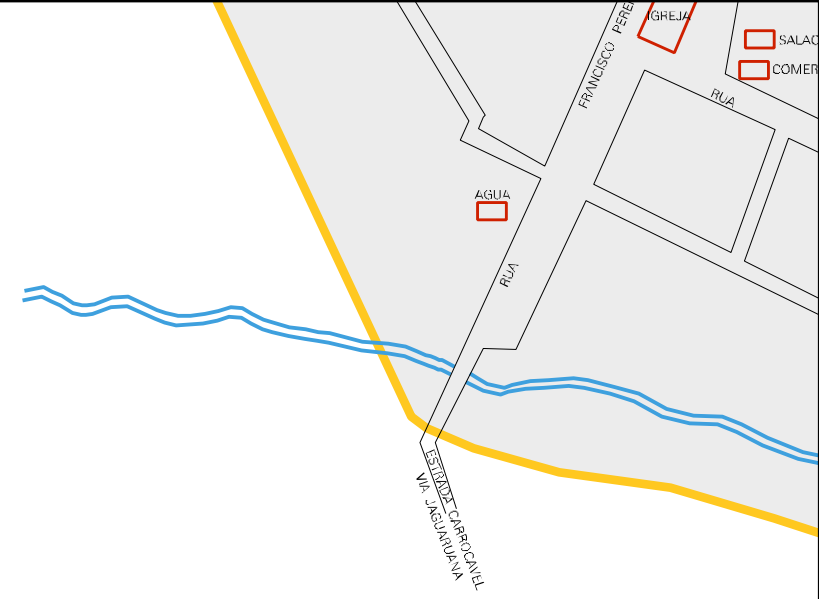


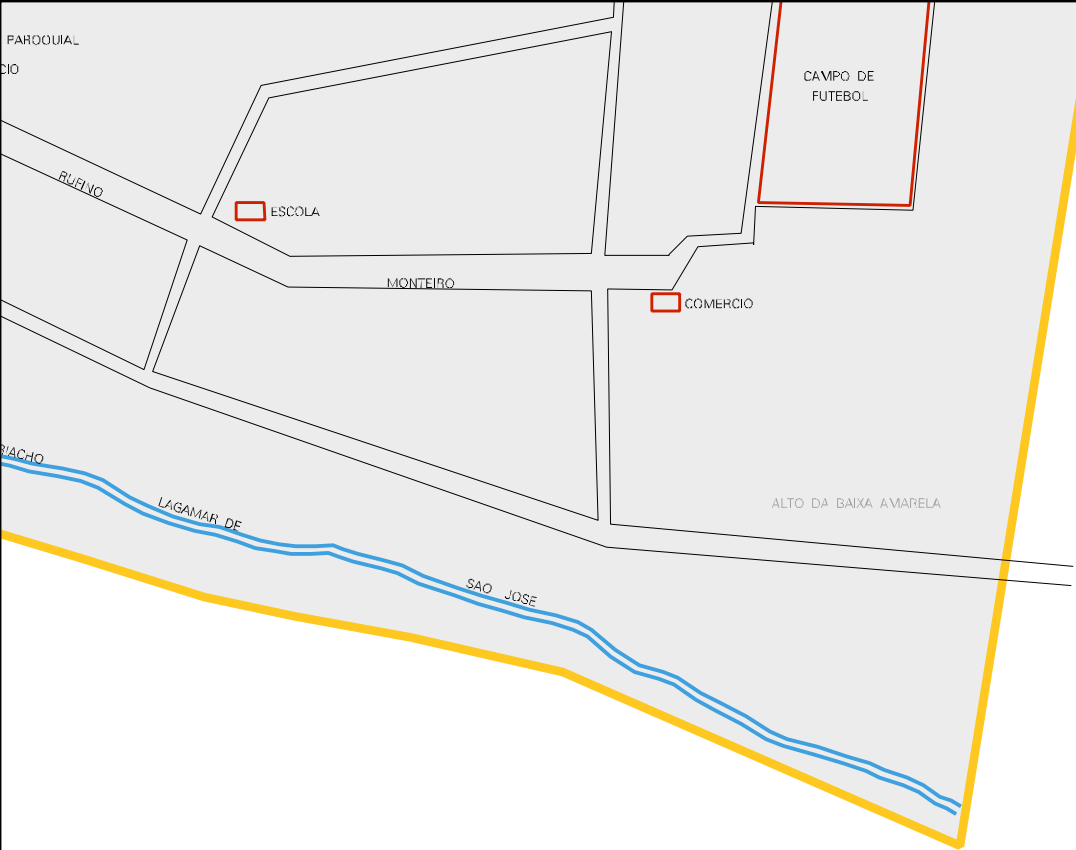
CEMETERIO

PRACA









ESTADO DO CEARA
MAPA DE SETOR URBANO - MSU
ESCALA: 1 : 3838

