23 08104 05 00 0010

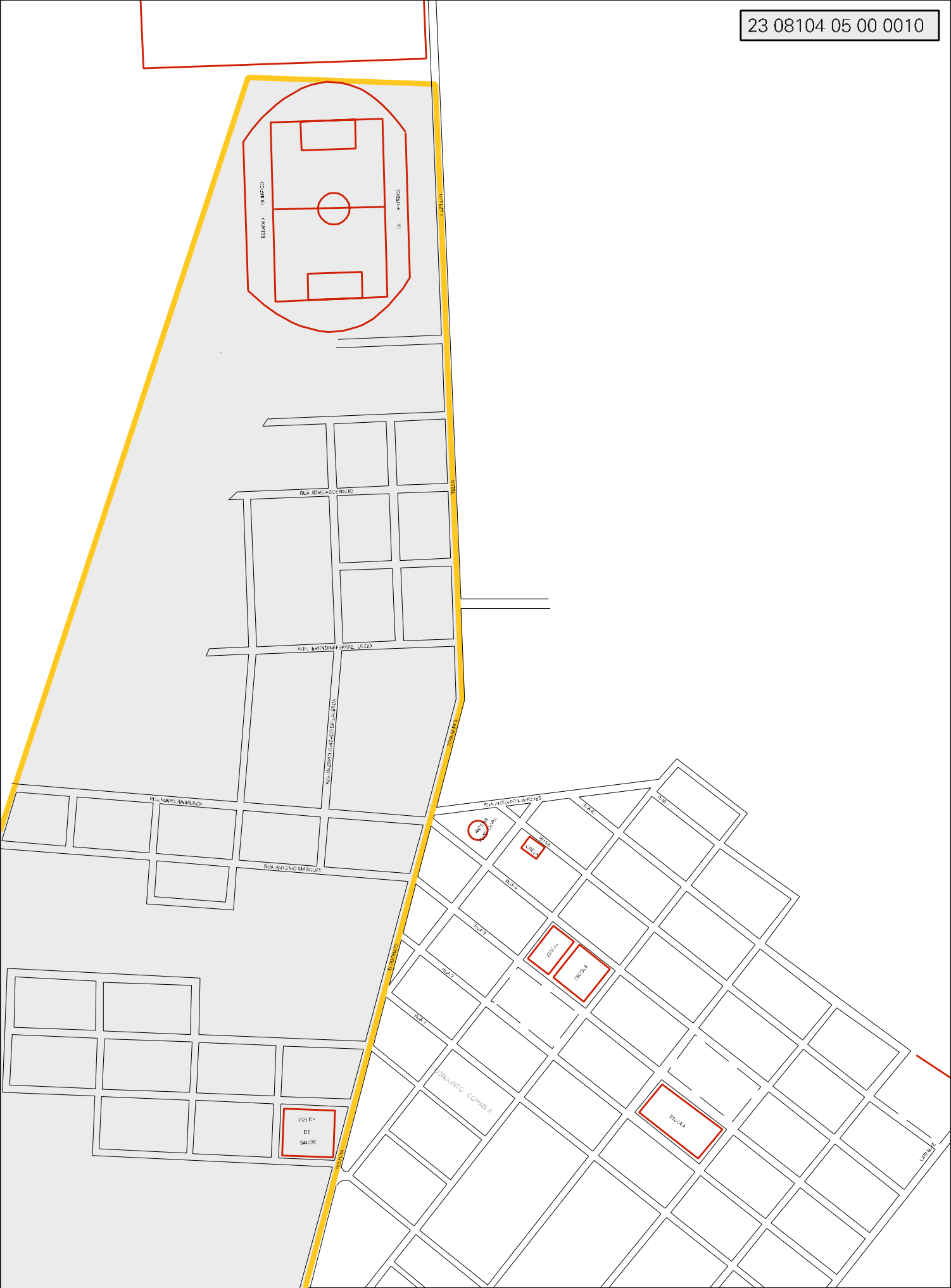

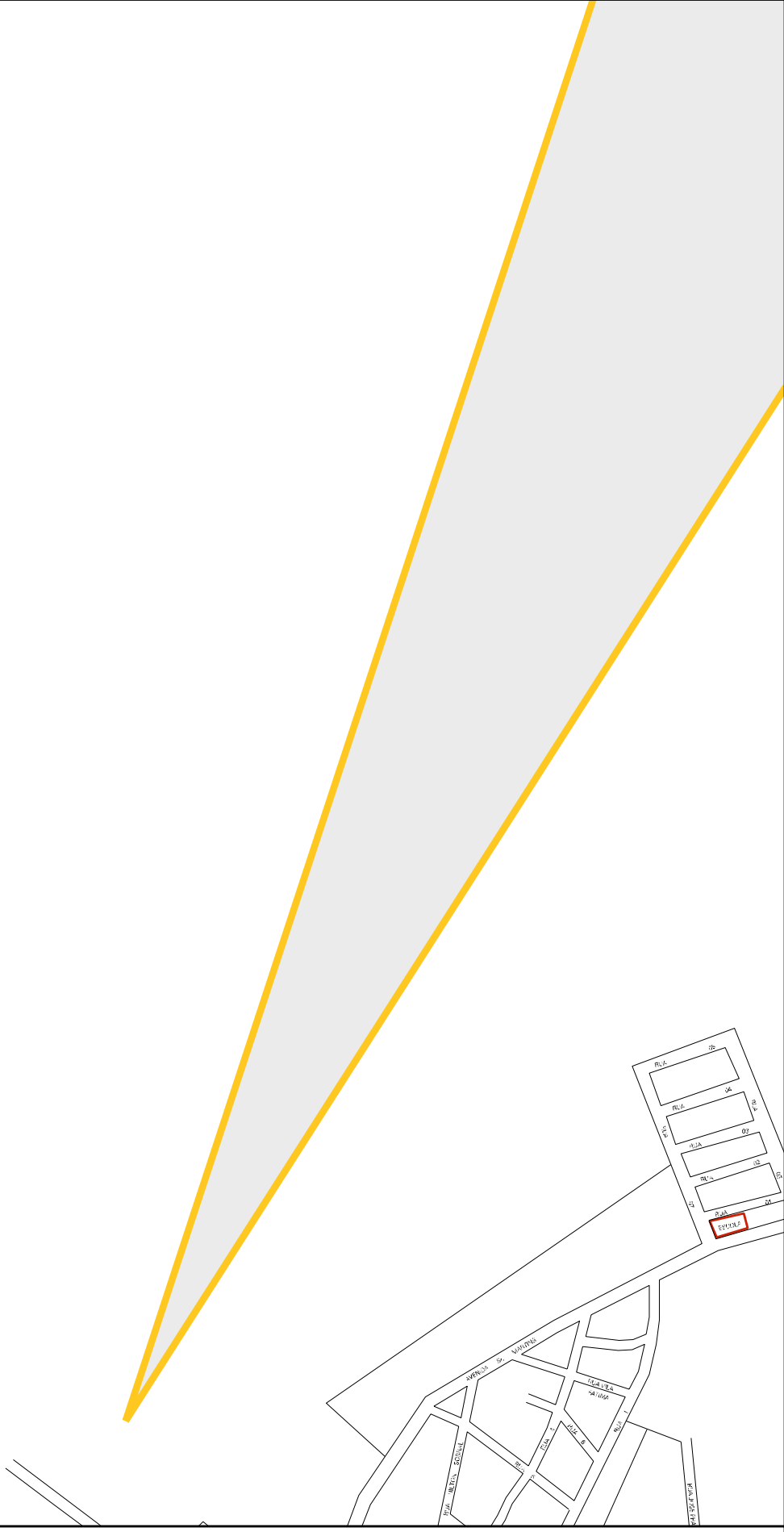

CENSO AGROPECUARIO 2006
CONTAGEM DA POPULAÇÃO 2007

MUNICIPIO: 08104 - MAURITI
DISTRITO: 05 - MAURITI
SUBDISTRITO: 00
SETOR: 0010 SITUACAO: 10

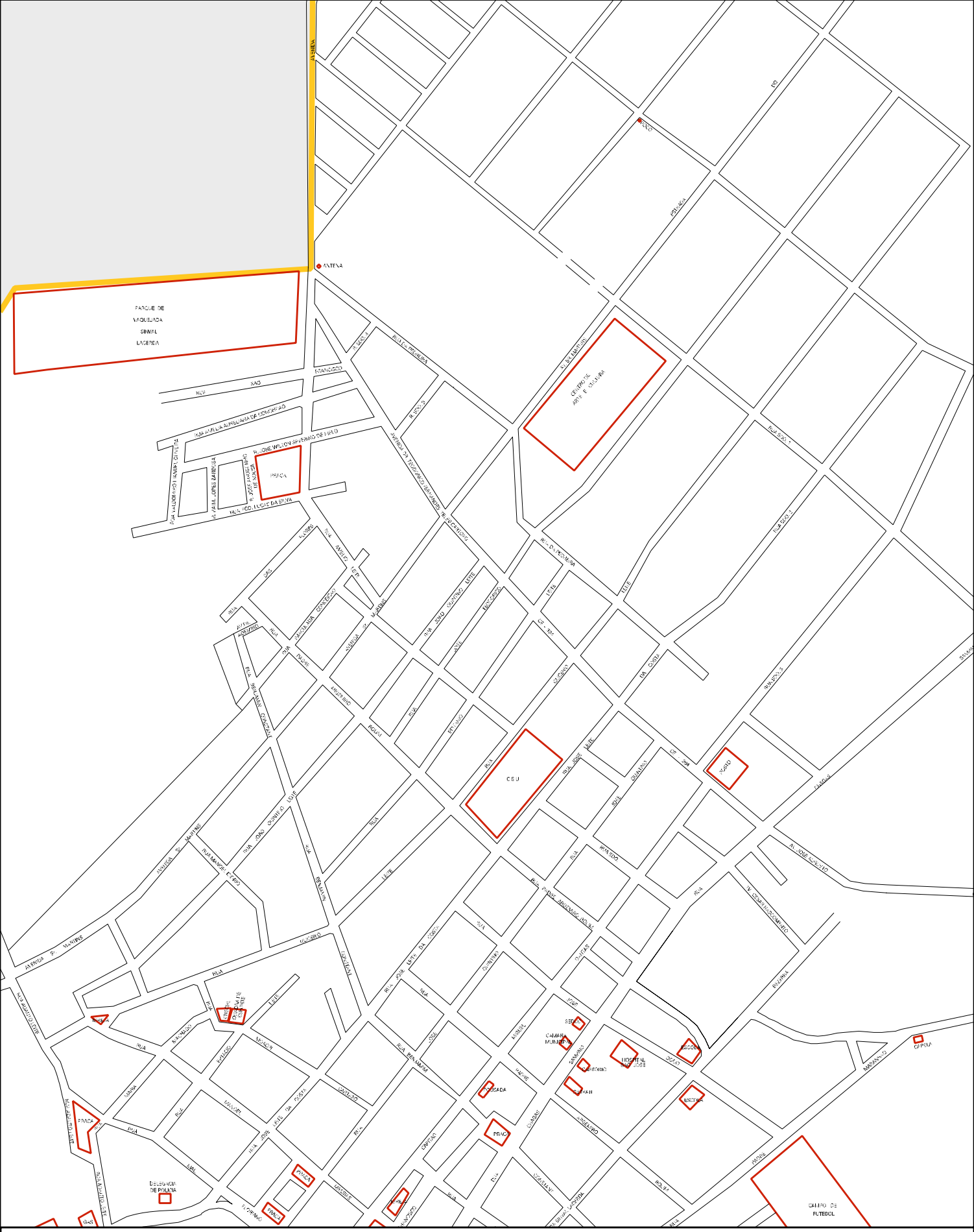

ESTADO DO CEARA

MAPA DE SETOR URBANO - MSU

ESCALA: 1 : 6521

N O E S