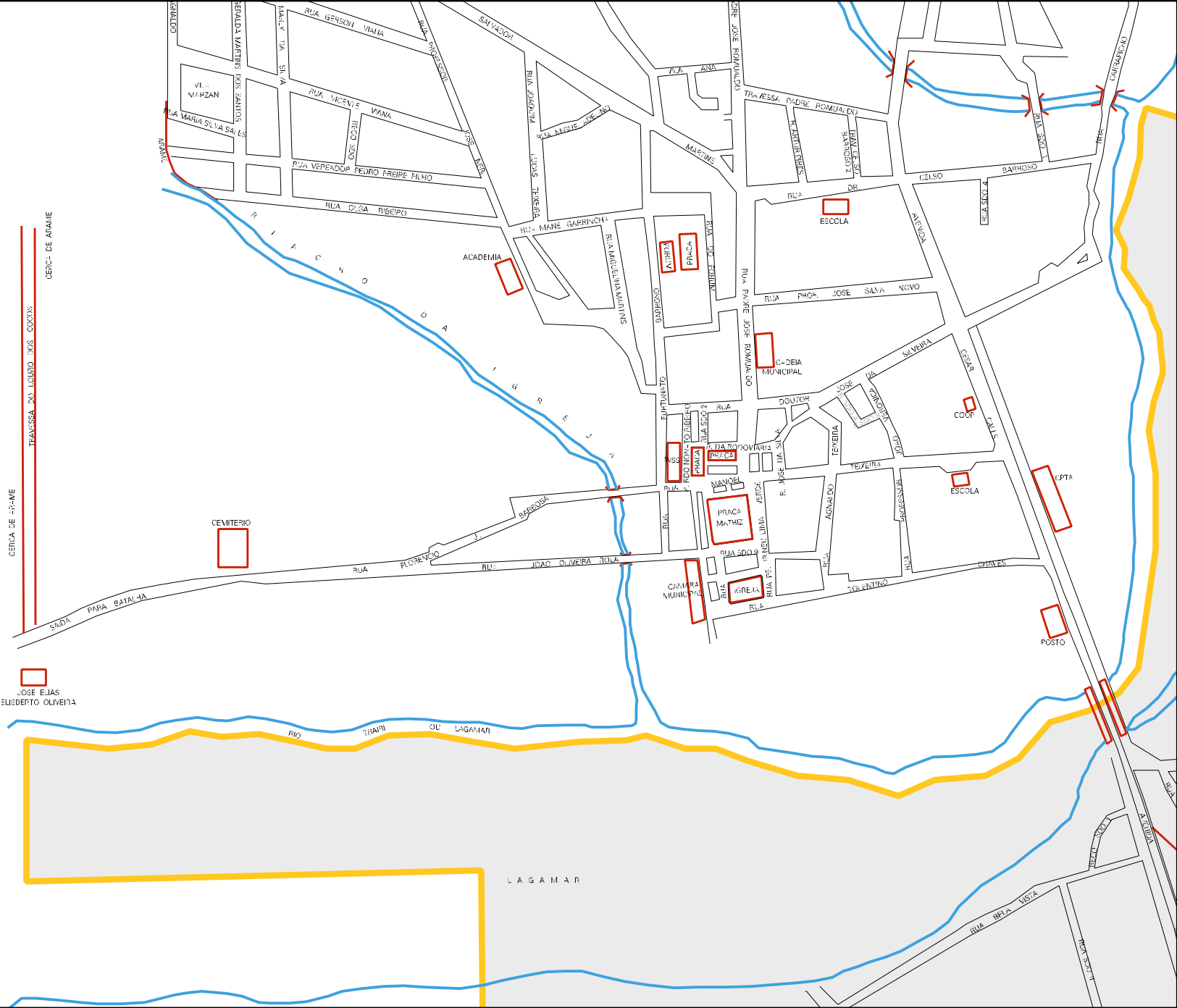
RUA GERSON VIANA
RUA VICENTE VIANA
RUA VEREADOR PEDRO FREIRE FILHO
RUA GILSA RIBEIRO
RUA MARIA SILVA SALES
VILA MARZAN
RUA MANE GARRINCHA
RUA MIGUELINA MARTINS
RUA DO FUTURO
RUA PADRE JOSE ROMUALDO
TRAVESSA PADRE ROMUALDO
RUA DR. CELSO BARROSO
AVENIDA
RUA PROF. JOSE SILVA NOVO
RUA DA RODOVIARIA
RUA JOSE DA SILVEIRA
RUA CESAR CALLE
RUA AGNALDO TEIXEIRA
RUA PROFESSOR
RUA TOLENTINO CHAVES
RUA FLORENCIO BARBOSA
RUA JOAO OLIVEIRA ROLA
SAIDA PARA BATALHA
CERCA DE ARAME
TRAVESSA DO LOURO DOS COCOS
RIO TRAIRI OU LAGAMAR
LAGAMAR
RIACHO DA IGREJA
ACADEMIA
CEMITERIO
ESCOLA
PRAÇA
FORUM
MUNICIPAL
COOP
INSS
PRAÇA MATRIZ
CAMARA MUNICIPAL
IGREJA
CPTA
POSTO
JOSE ELIAS FELISBERTO OLIVEIRA
RUA BELA VISTA

23 13500 05 00 0003

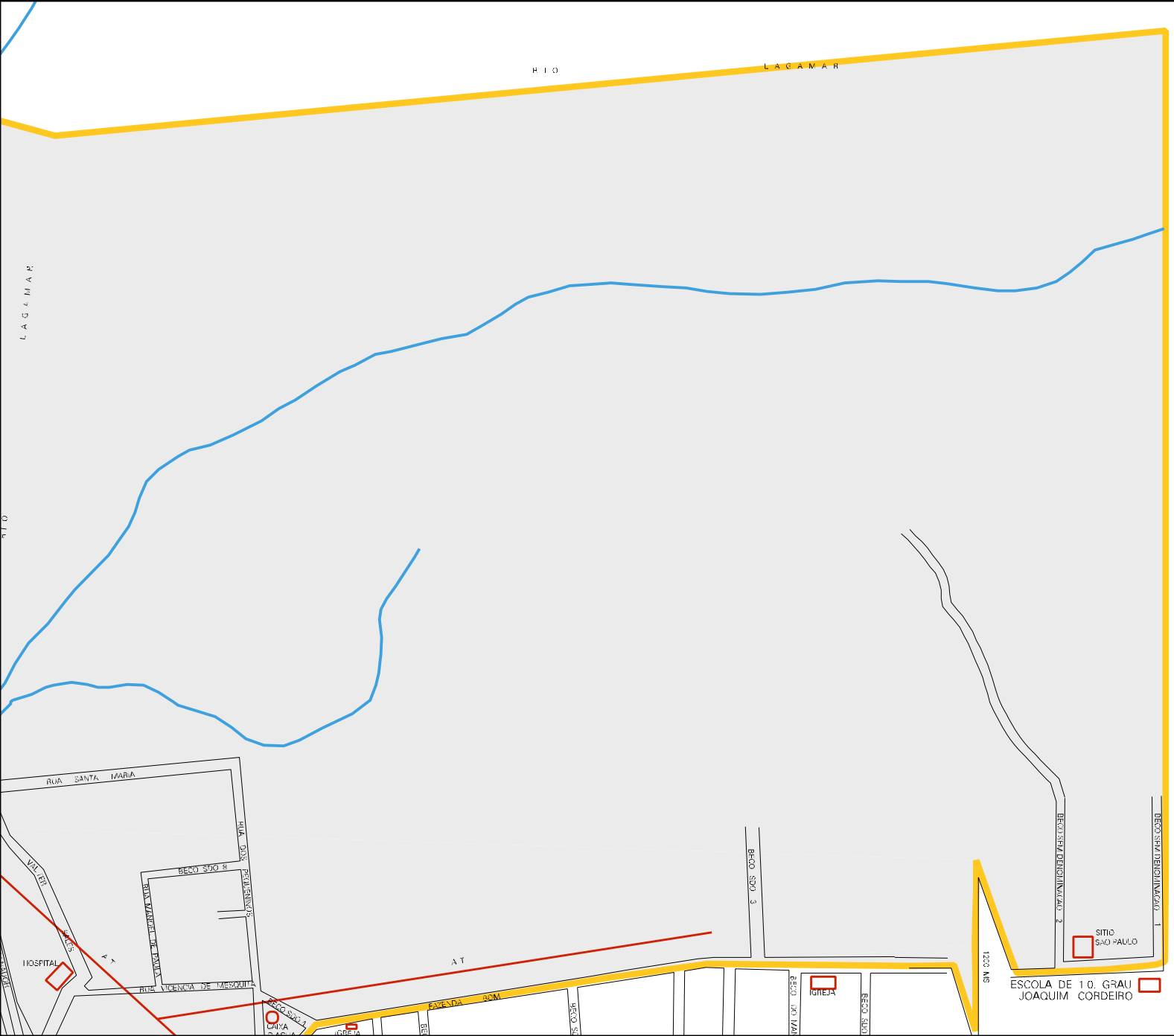

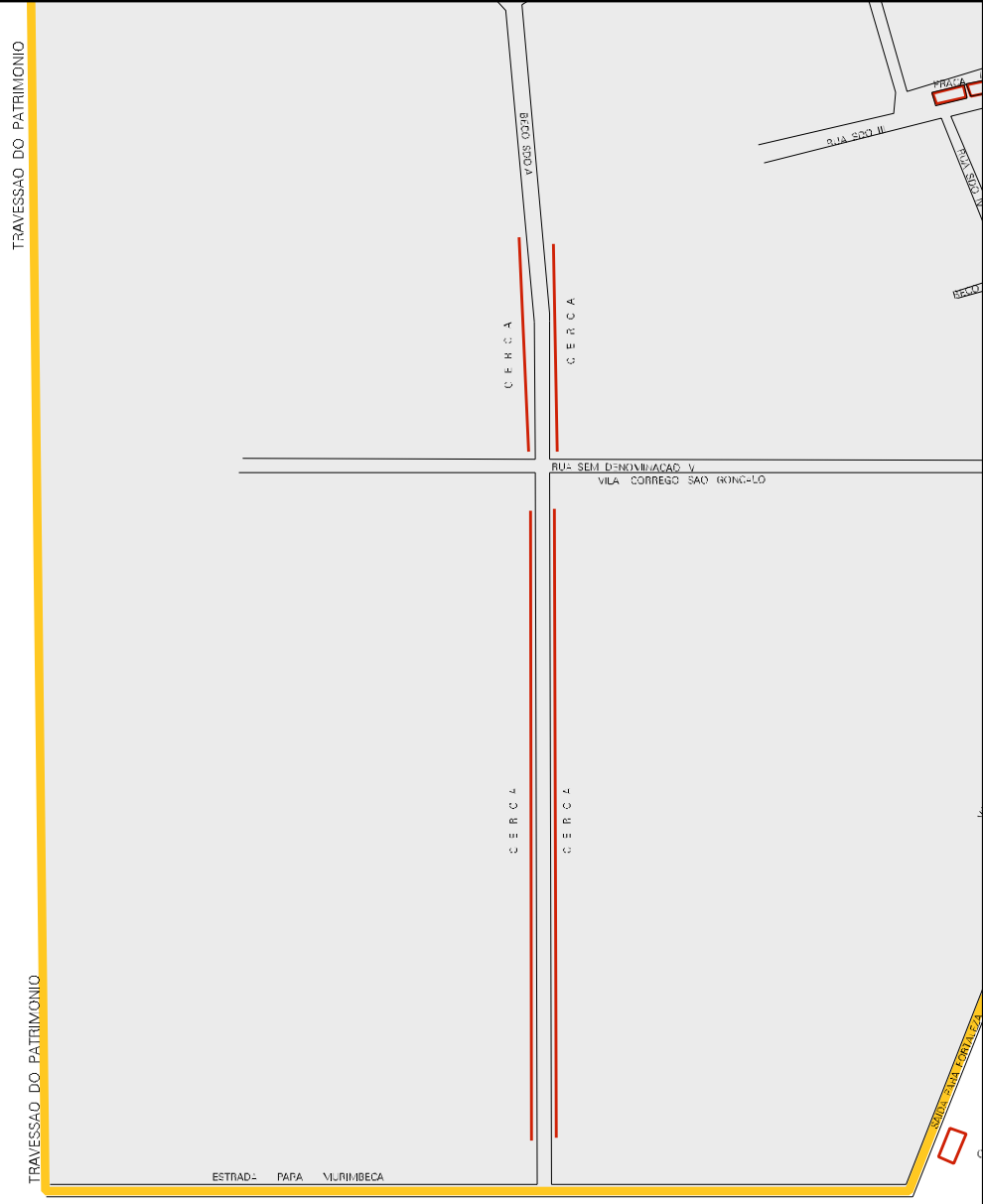

CENSO AGROPECUARIO 2006
CONTAGEM DA POPULAÇÃO 2007

MUNICIPIO: 13500 - TRAIRI
DISTRITO: 05 - TRAIRI
SUBDISTRITO: 00
SETOR: 0003 SITUACAO: 10

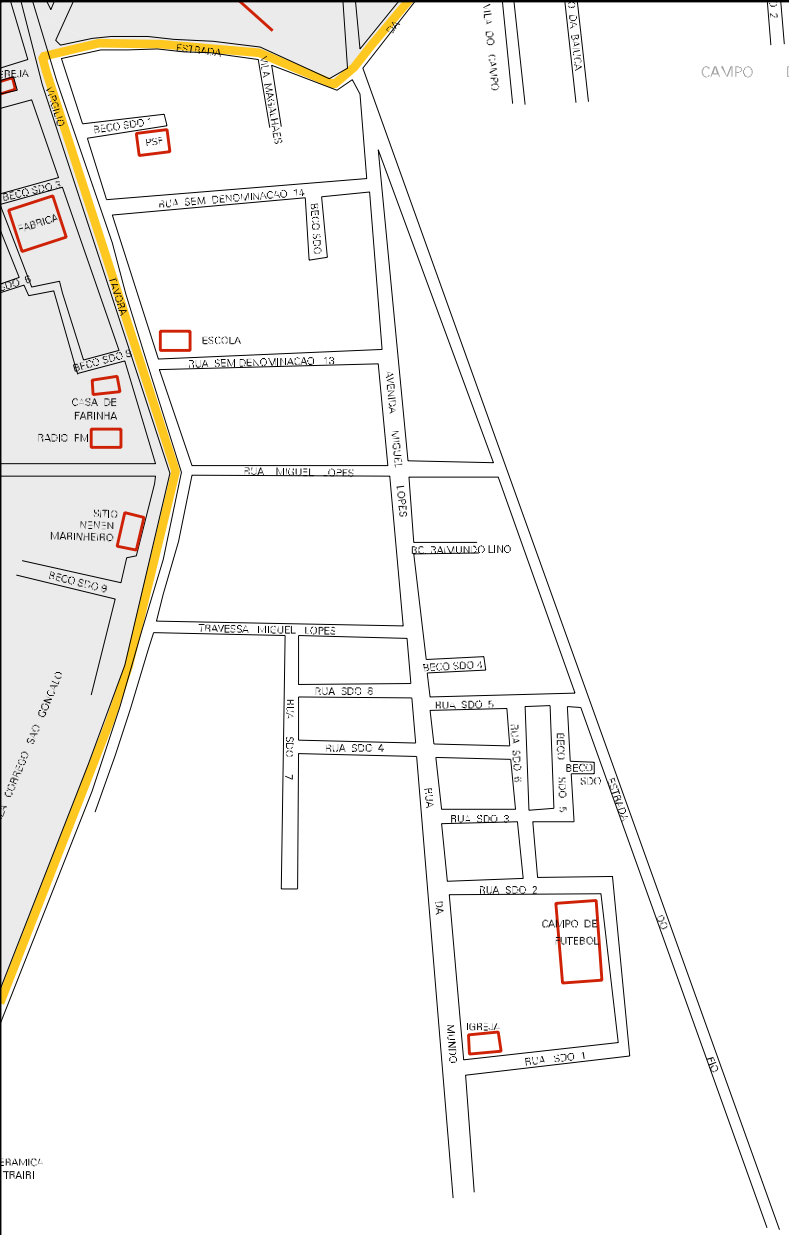

ESTADO DO CEARA

MAPA DE SETOR URBANO - MSU

ESCALA: 1 : 6823

N
O E
S