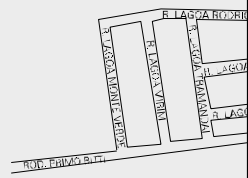
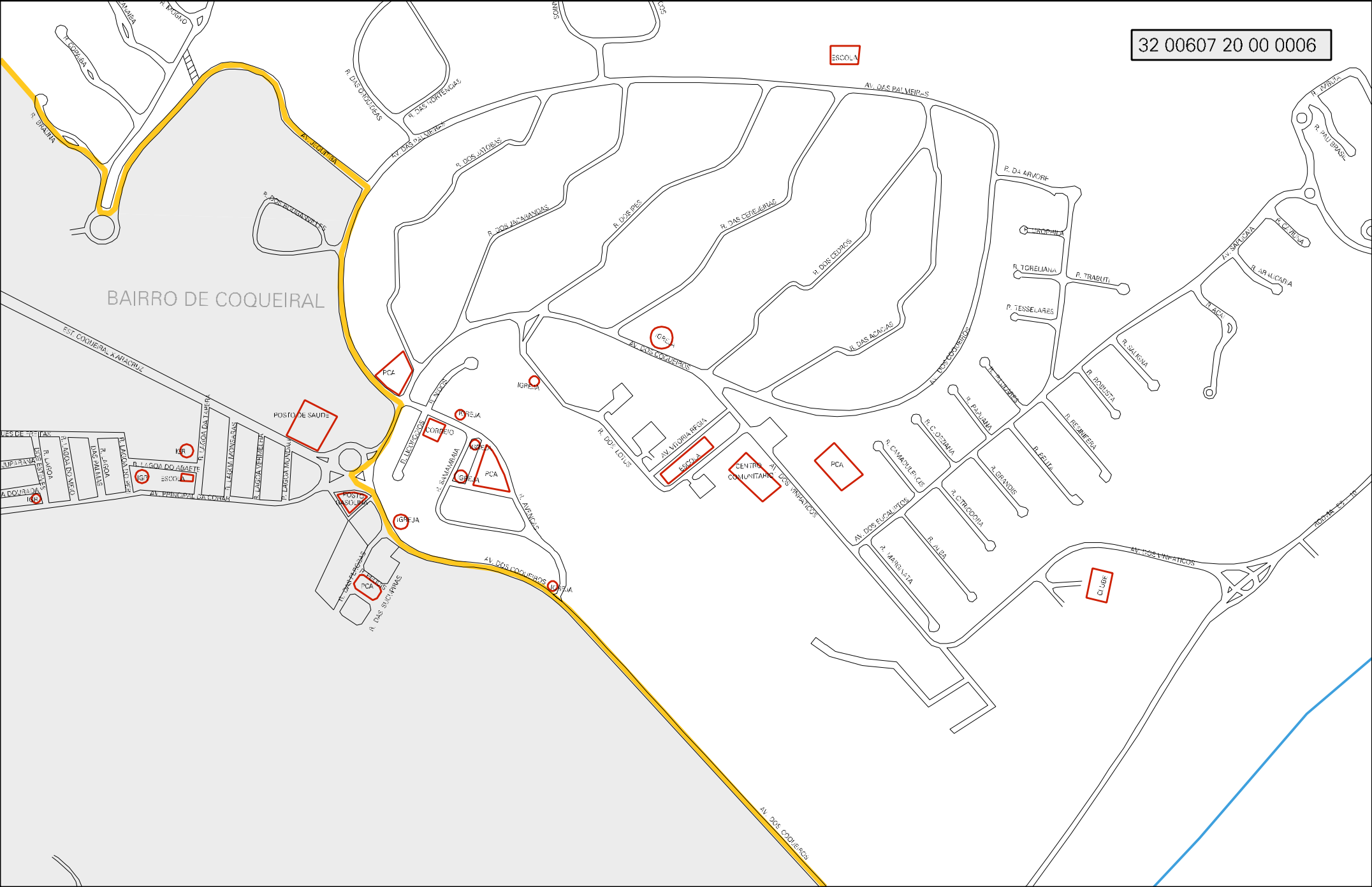


R51
C/O GELIPORULA A/S/C/CAVZ



32 00607 20 00 0006

BAIRRO DE COQUEIRAL





EST. DOS INDIOS

ROD. ES - 10

RIO PIRAQUAÇU

R. CAP. BARROSO

R. CHAFARIZ

R. CHAFARIZ

IGR.

ESCOLA

POSTO MEDICO

RUA TEN. CEL. PAIVAO

AV. JERONIMO MONTEIRO

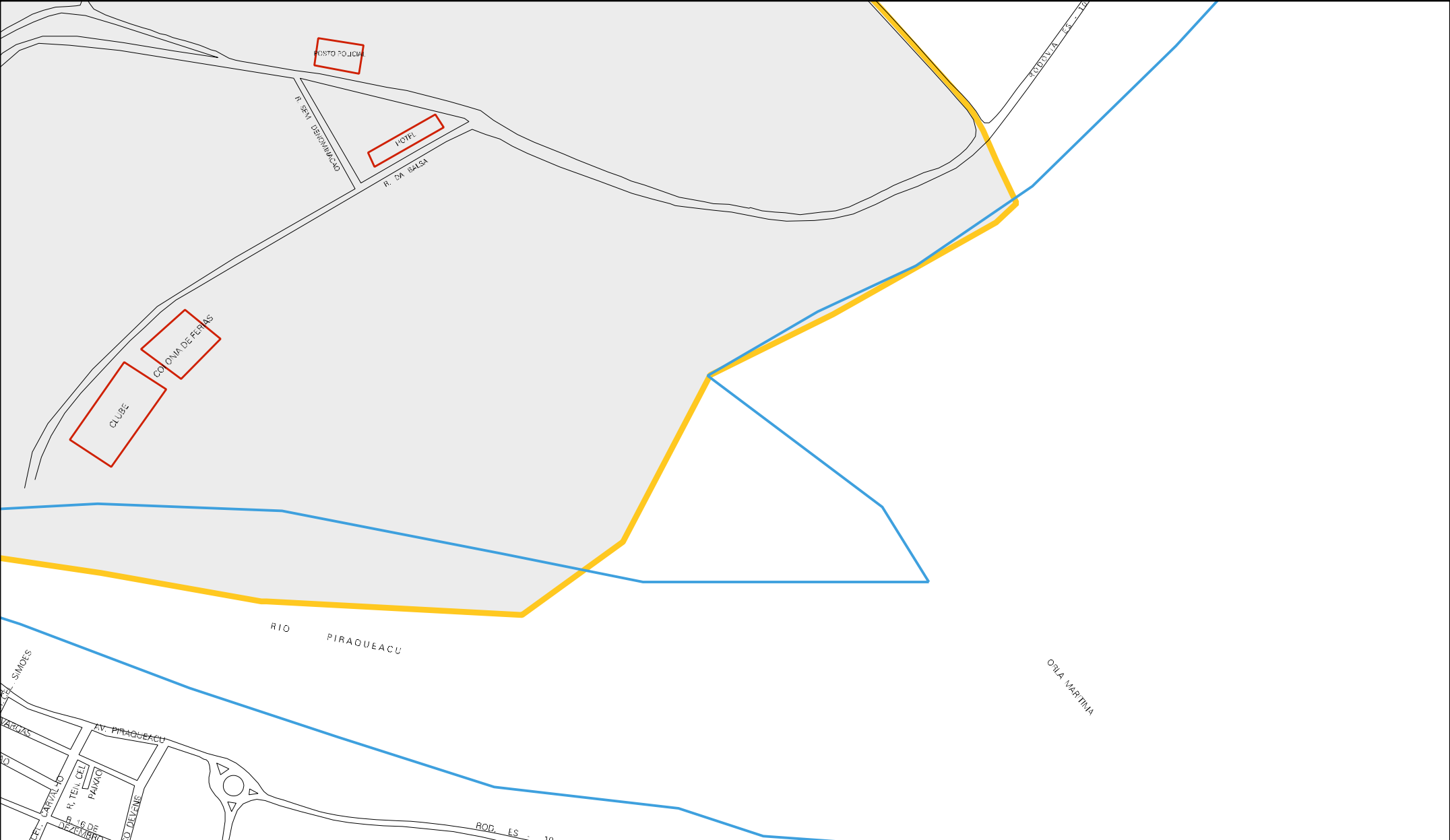
RUA TEN. CEL. PAIVAO

AV. BIRACOLEASU

AV. TESTES



MUNICIPIO: 00607 - ARACRUZ
 DISTRITO: 20 - SANTA CRUZ
 SUBDISTRITO: 00
 SETOR: 0006 SITUACAO: 10



ESTADO DO ESPIRITO SANTO
MAPA DE SETOR URBANO - MSU
ESCALA: 1 : 8084

