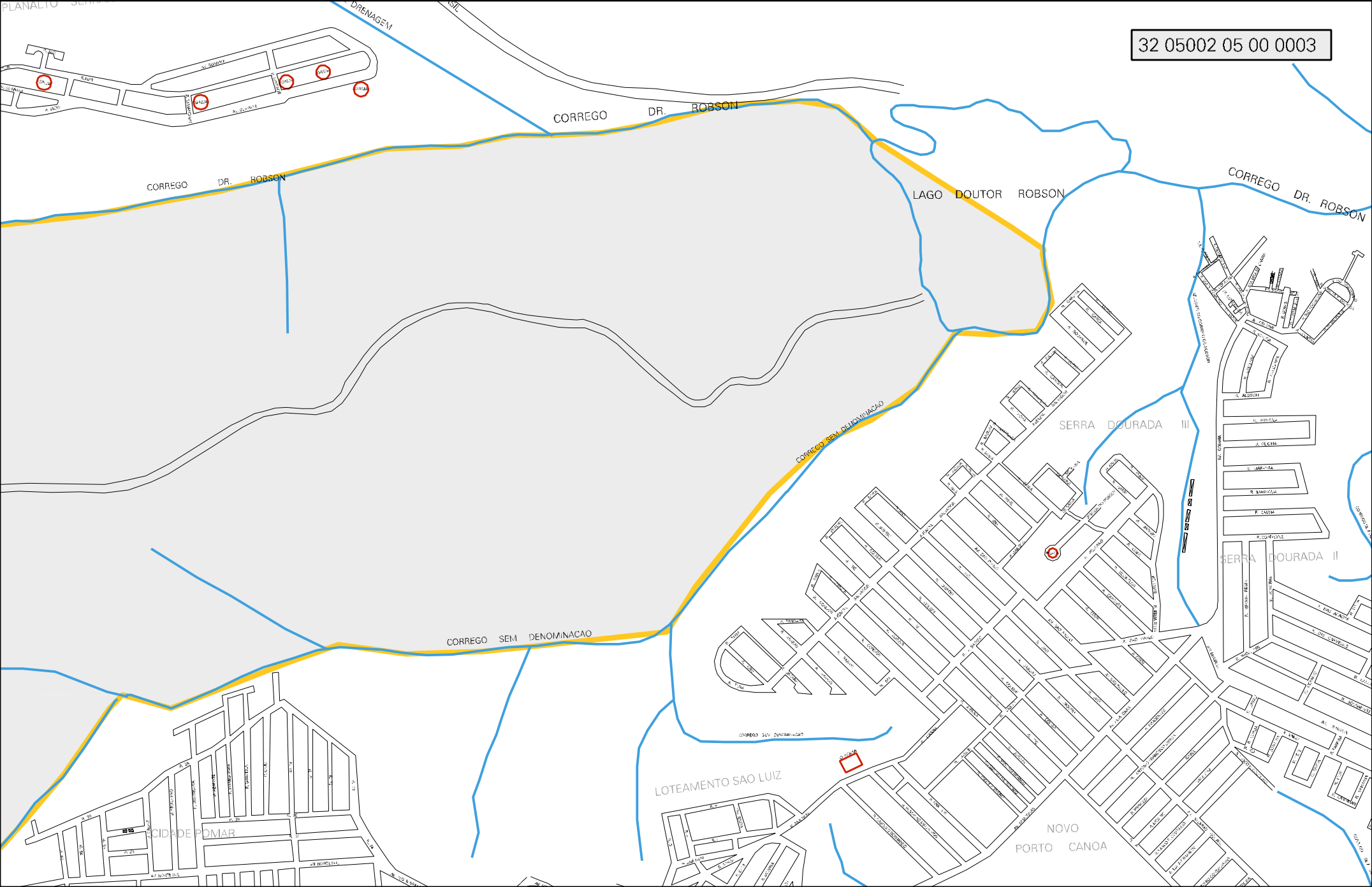
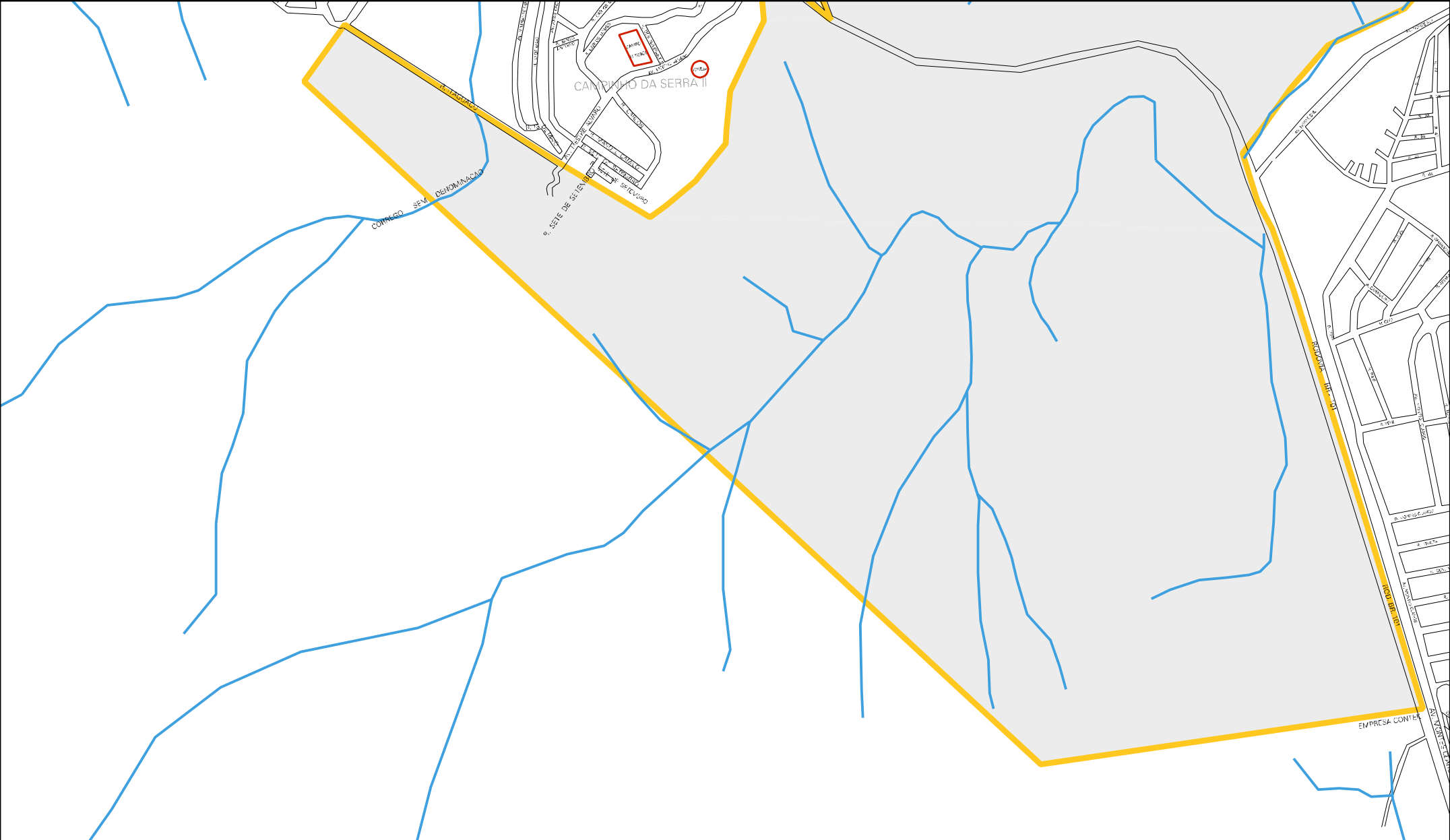


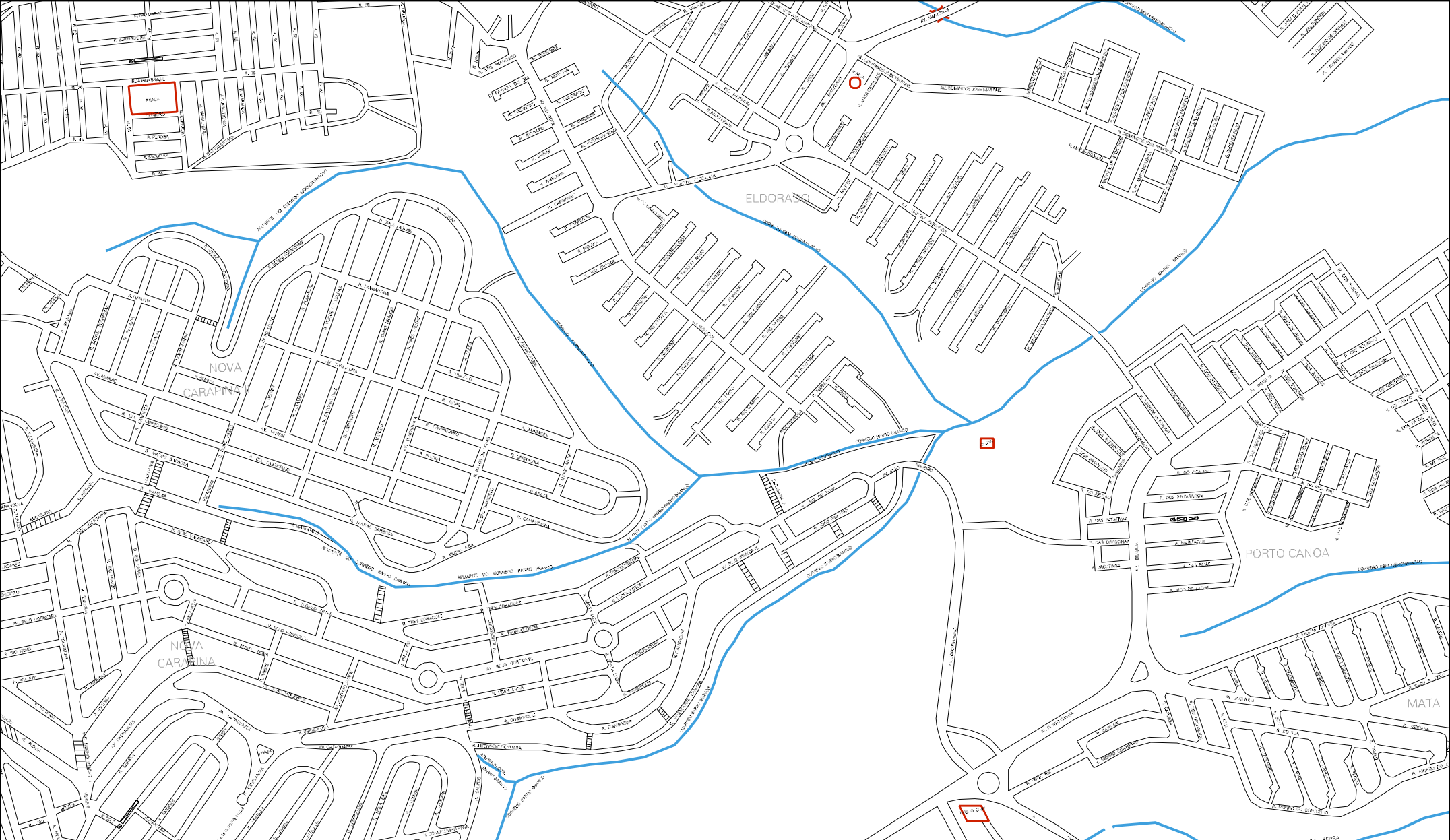
32 05002 05 00 0003





CENSO AGROPECUARIO 2006
CONTAGEM DA POPULAÇÃO 2007

MUNICIPIO: 05002 - SERRA
 DISTRITO: 05 - SERRA
 SUBDISTRITO: 00
 SETOR: 0003 SITUAÇÃO: 20



ESTADO DO ESPÍRITO SANTO
MAPA DE SETOR URBANO - MSU
ESCALA: 1 : 11243

