

SAO PEDRO

CAJUEIRO

SANTOS REIS

CONDUSA

GRANDE VITORIA

IMACULADA

UNIVERSITARIO

P. DOS

INQUIETANTE

MOBILIARIA RIBEIRO

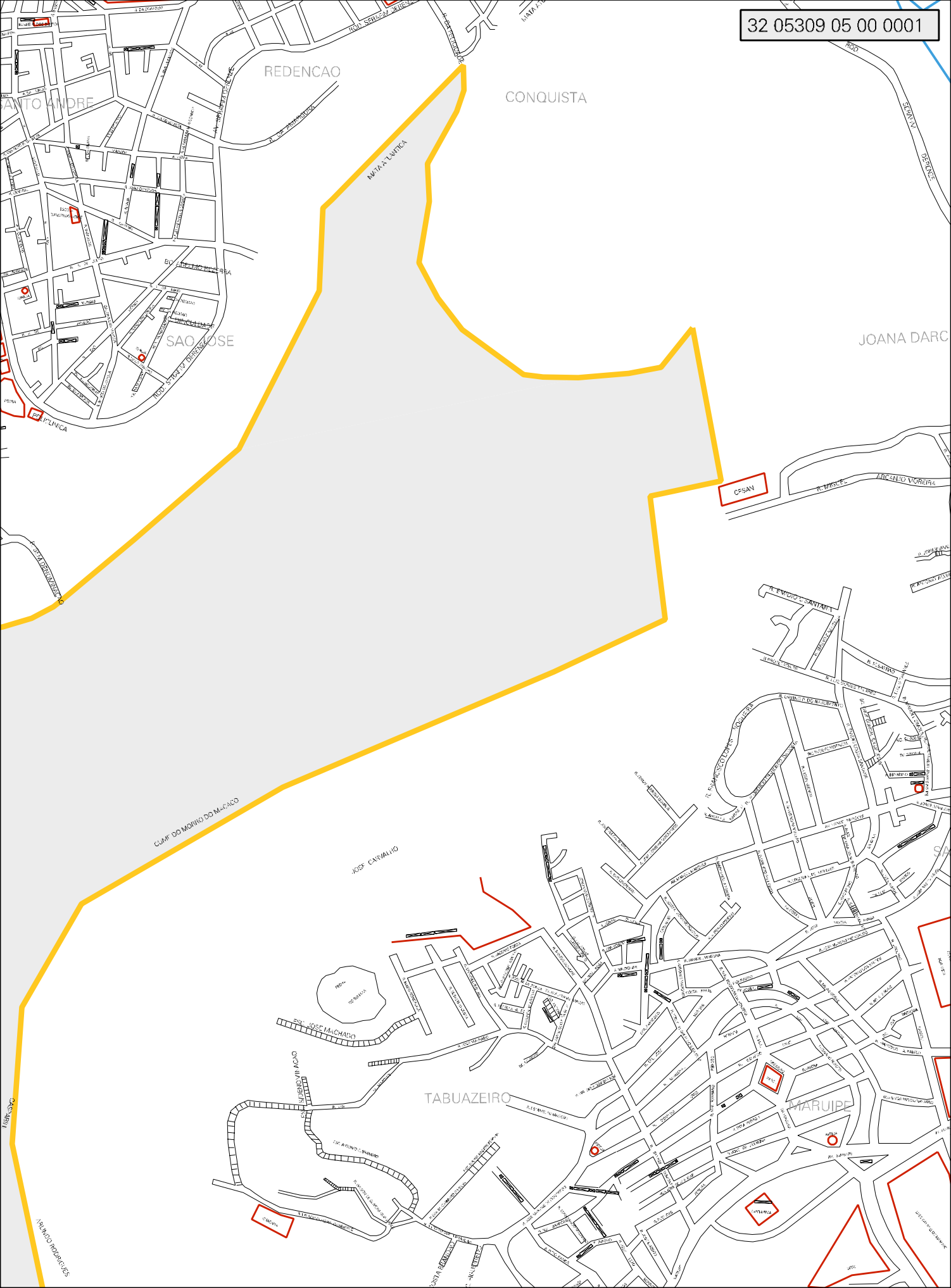
MARQUINHA

HERDEIROS DE JOAO

0 100 200

STRELINHA

ETA



REDENCAO

CONQUISTA

SAO JOSE

JOANA DARCO

CUMI DO MORRO DO MACHADO

JOSE CARVALHO

TABUAZEIRO

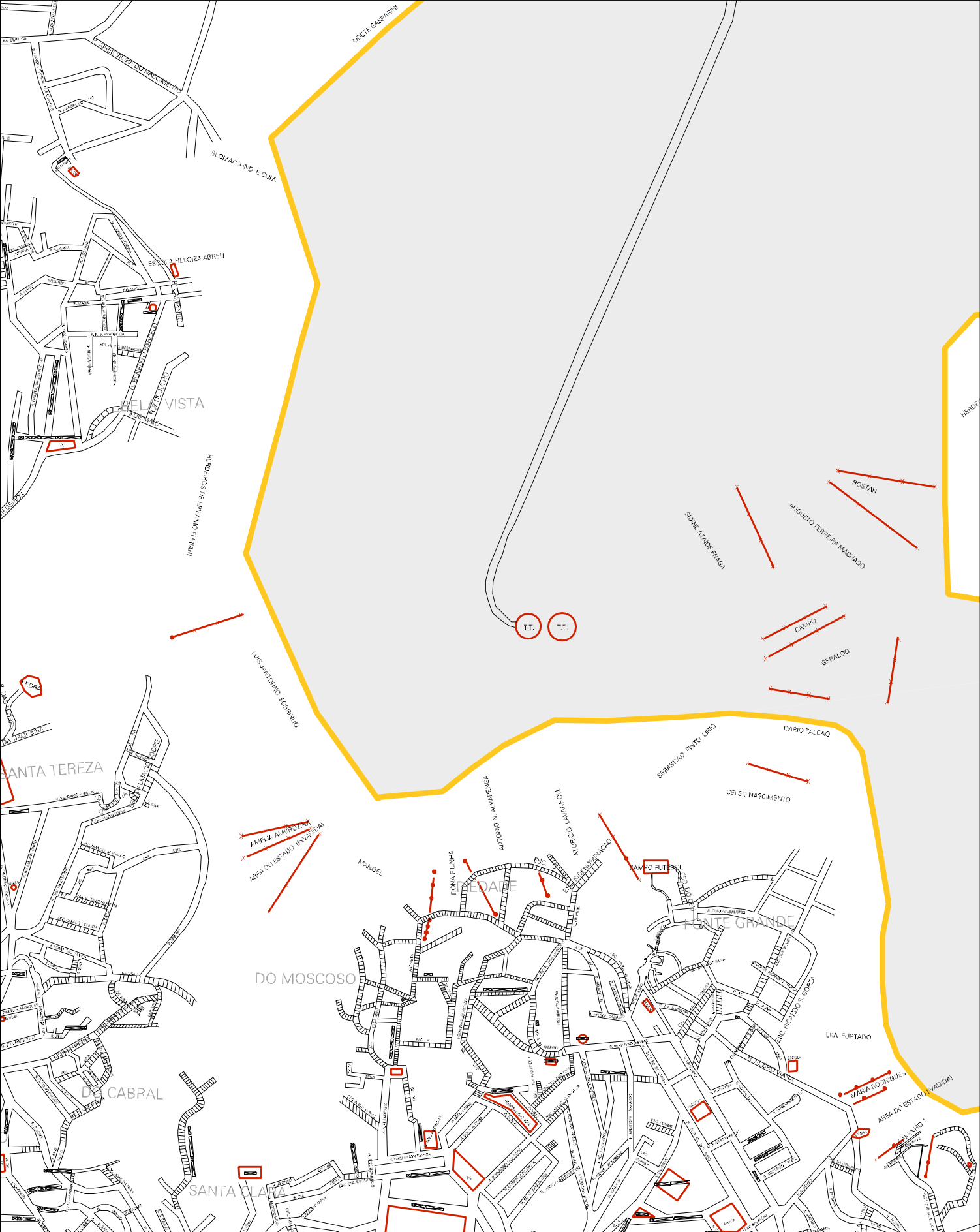
MARUJIBE

CFSAN

CLINICA

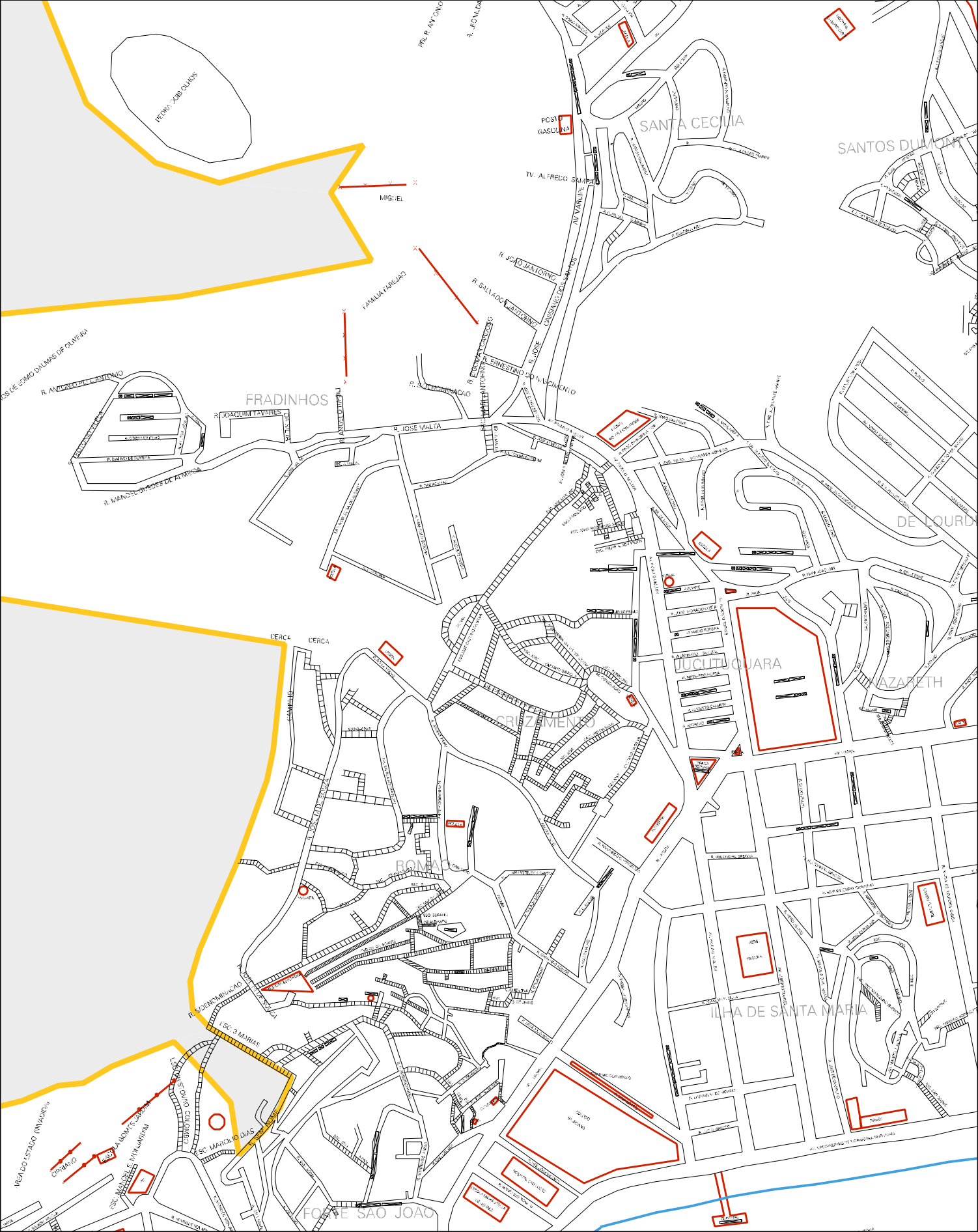
CLINICA

CLINICA



CENSO AGROPECUARIO 2006
CONTAGEM DA POPULAÇÃO 2007

MUNICIPIO: 05309 - VITÓRIA
 DISTRITO: 05 - VITÓRIA
 SUBDISTRITO: 00
 SETOR: 0001 SITUACAO: 20



ESTADO DO ESPÍRITO SANTO
 MAPA DE SETOR URBANO - MSU
 ESCALA: 1 : 8766

