CEMITERIO
RUA DA MARTINS DA SILVA
RUA SANTA BARBARA
RUA DO SOL
RUA AUGUSTINHO ALVES
TRAV. ANTONIO
TRAV. ASSUMPTA DE CARLOS
AV. JOSE AMADOR
TRAV. VICENTE
TRAV. HOMERA
TORRITELLI
RUA SANTA LUZIA
RUA DA MARTINS
IGREJA
TRAV. MANOEL BERNARDO
RUA BERNARDO PEREIRA DA SILVA
BAIRRO SANTA LUZIA

21 10237 05 00 0001

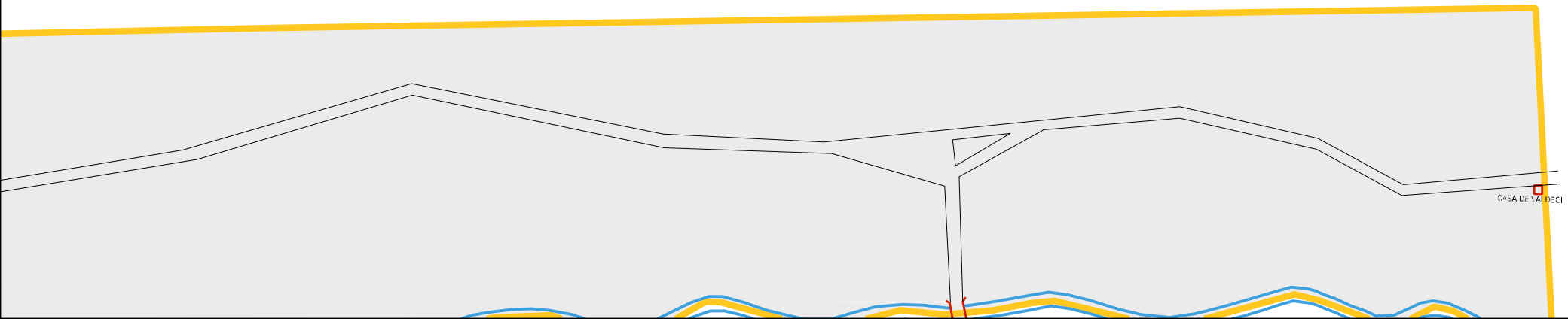

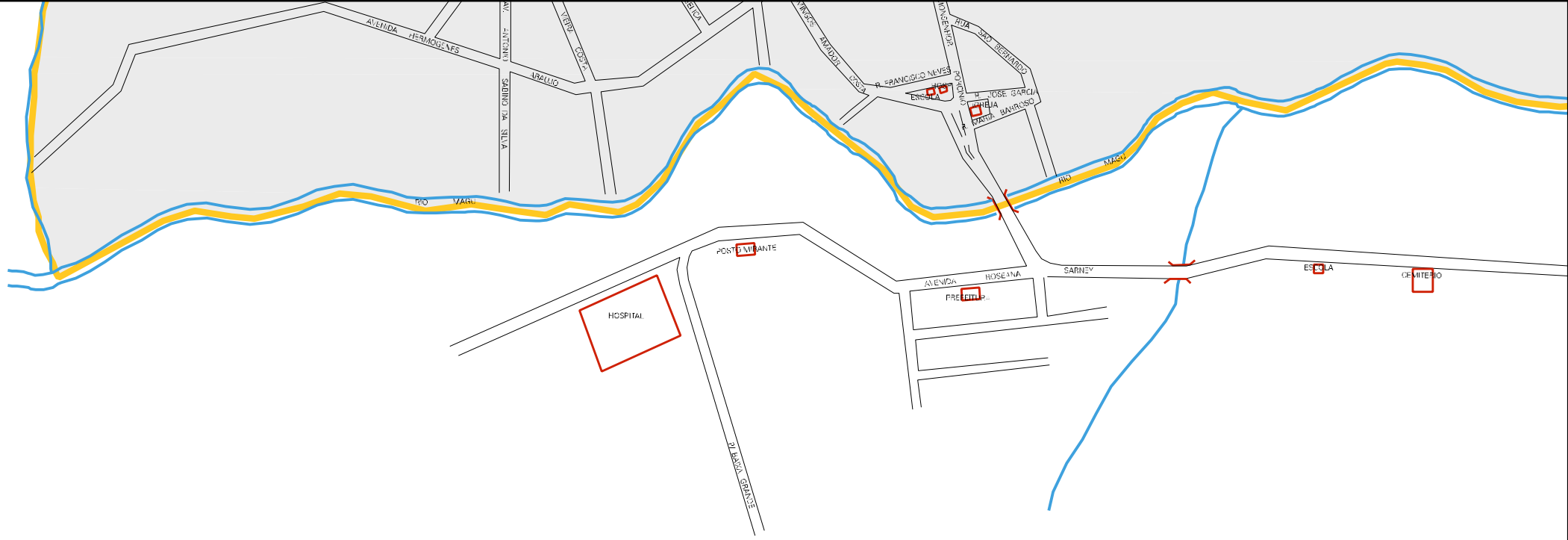

CENSO AGROPECUARIO 2006
CONTAGEM DA POPULAÇÃO 2007

MUNICIPIO: 10237 - SANTANA DO MARANHÃO
DISTRITO: 05 - SANTANA DO MARANHÃO
SUBDISTRITO: 00
SETOR: 0001 SITUACAO: 10

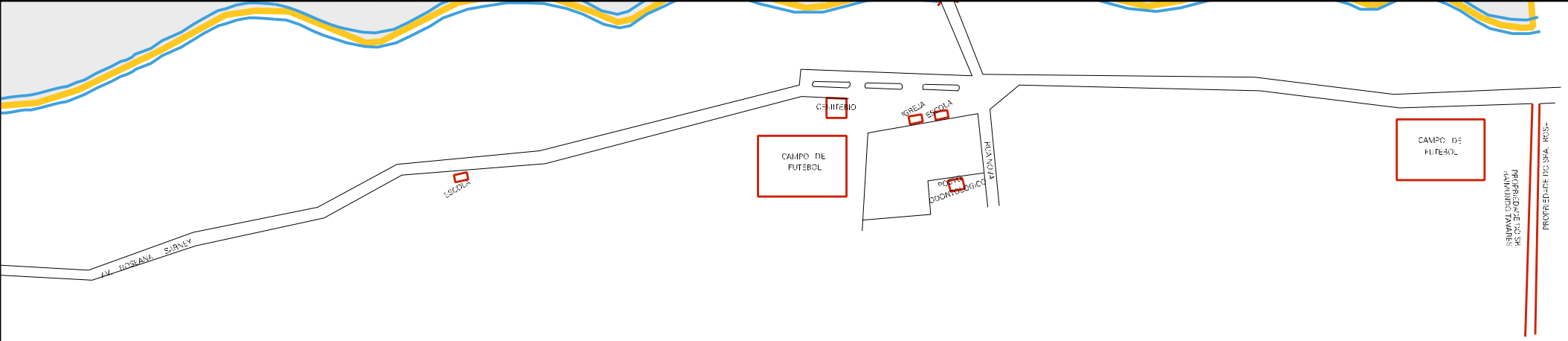

ESTADO DO MARANHAO

MAPA DE SETOR URBANO - MSU

ESCALA: 1 : 7814

N
O E
S