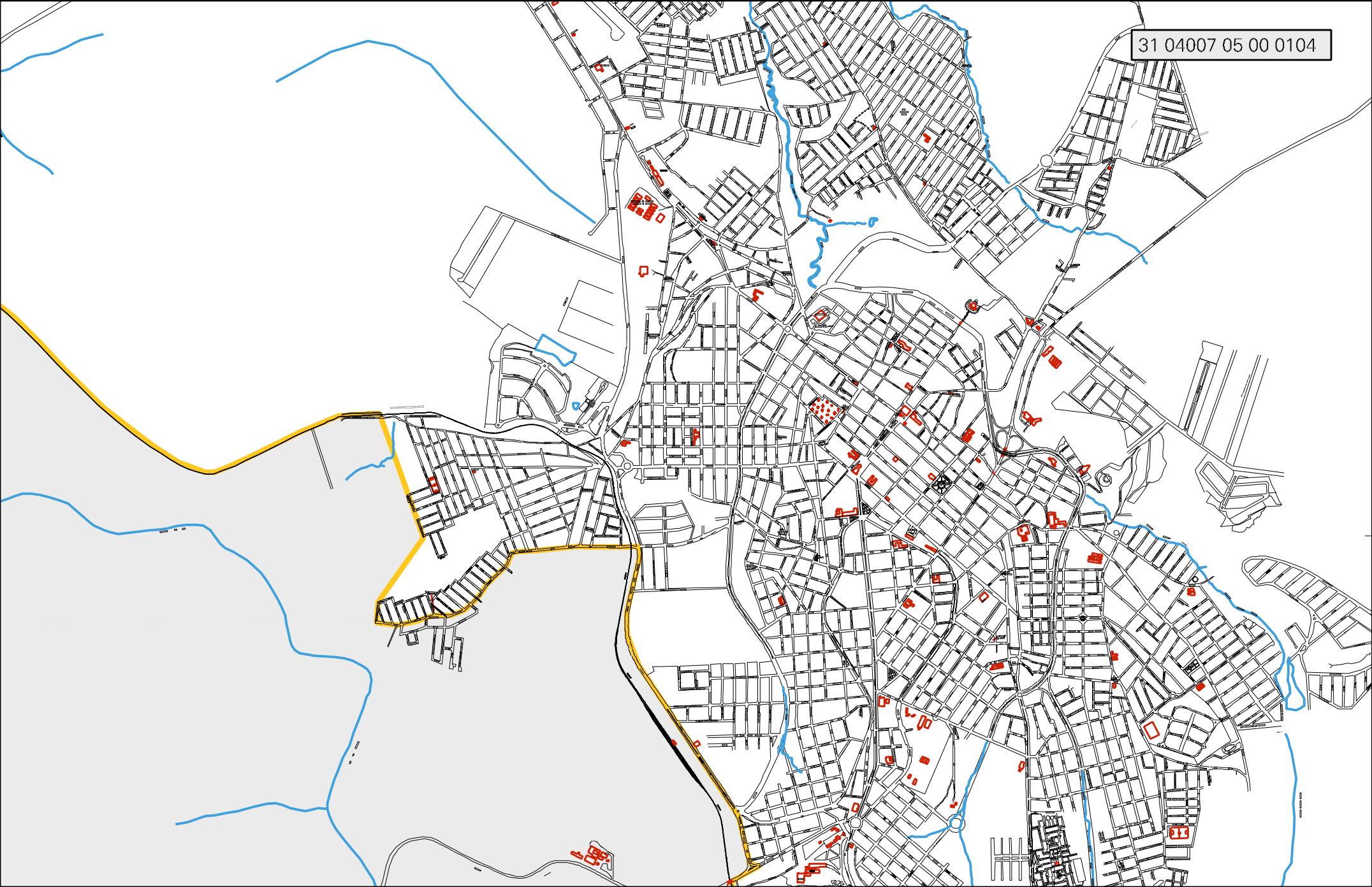
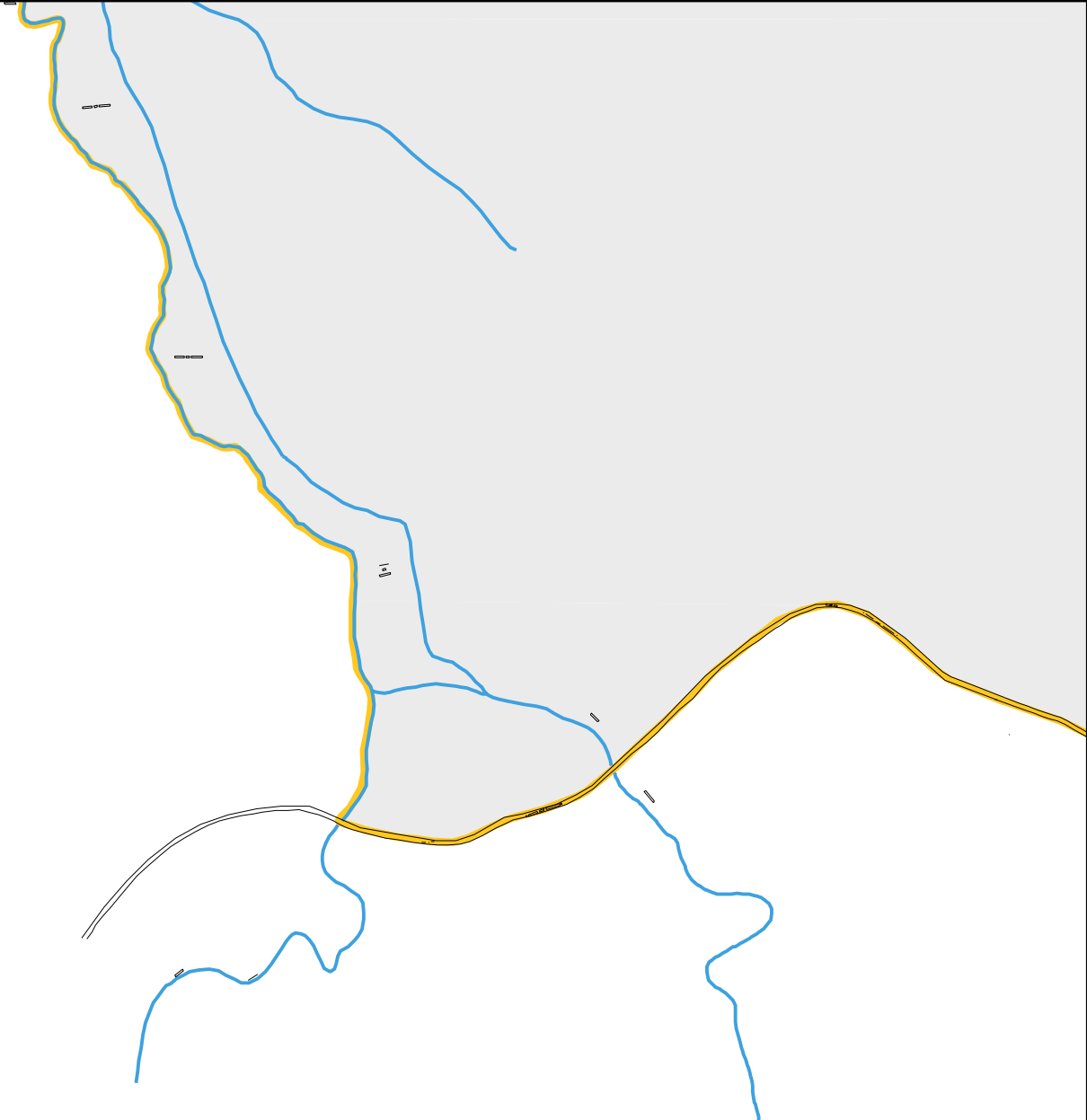


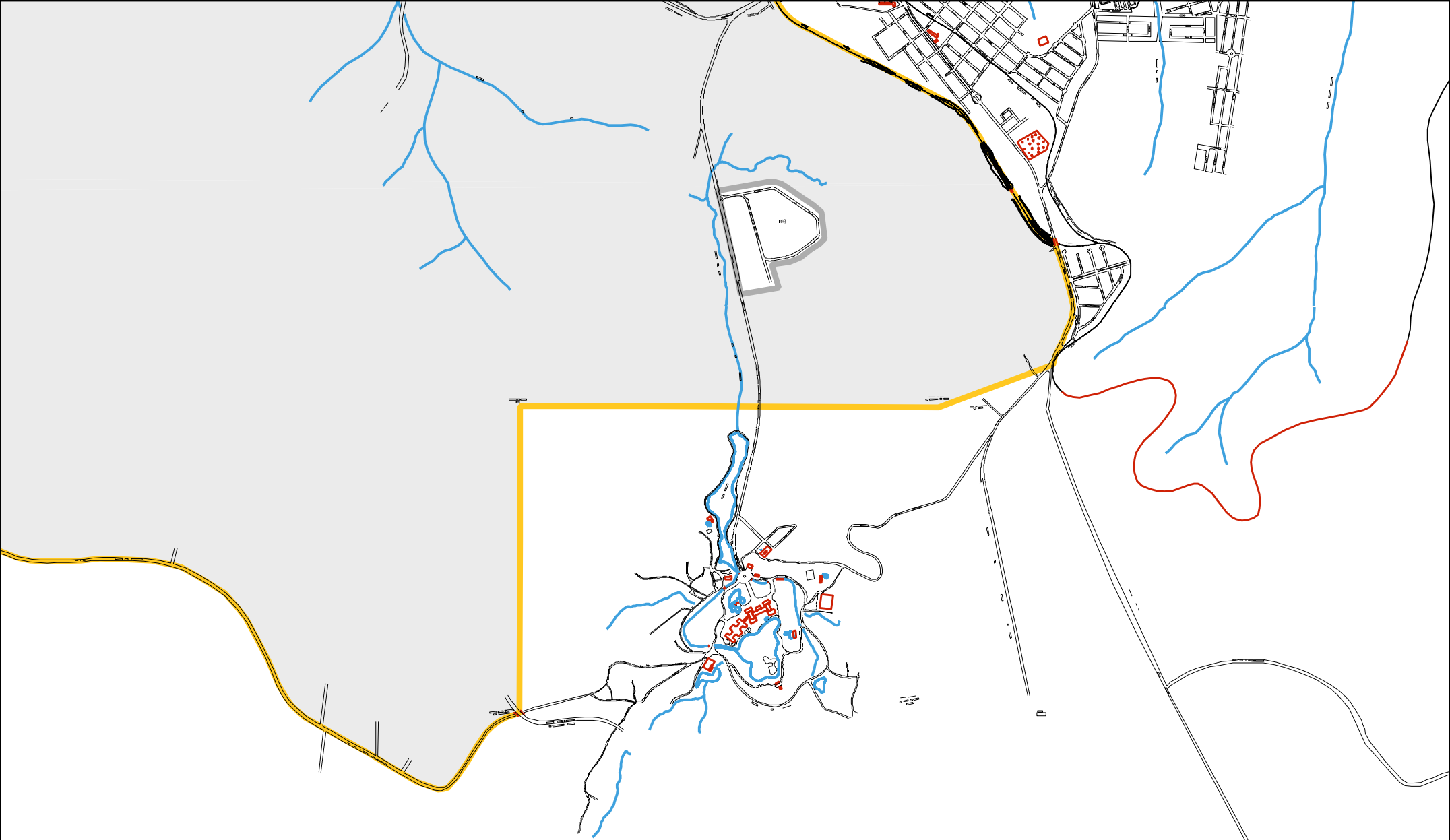
31 04007 05 00 0104





CENSO AGROPECUARIO 2006  
CONTAGEM DA POPULAÇÃO 2007

MUNICIPIO: 04007 - ARAXÁ  
DISTRITO: 05 - ARAXÁ  
SUBDISTRITO: 00  
SETOR: 0104 SITUACAO: 20



ESTADO DE MINAS GERAIS  
MAPA DE SETOR URBANO - MSU  
ESCALA: 1 : 28743

