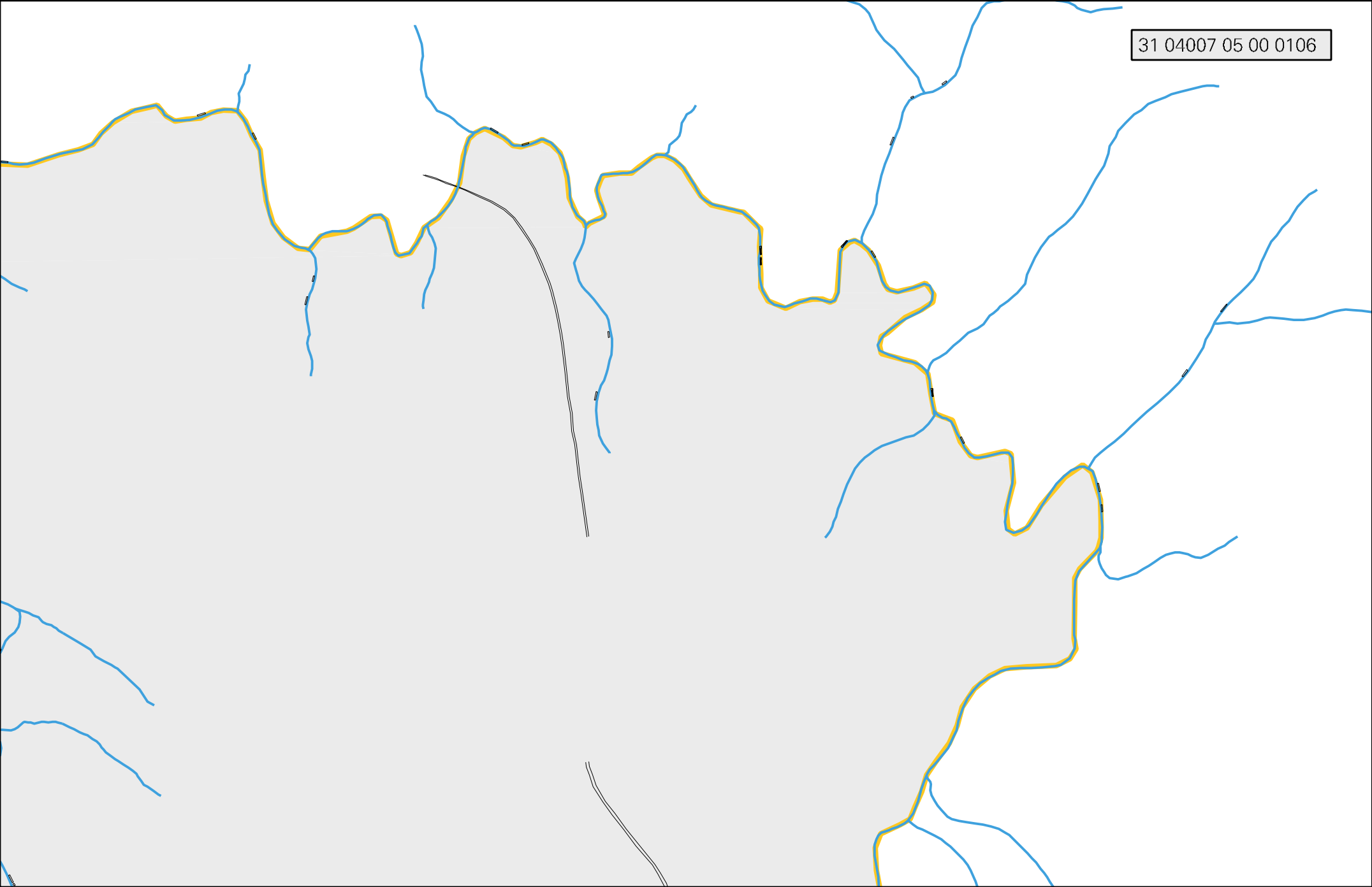
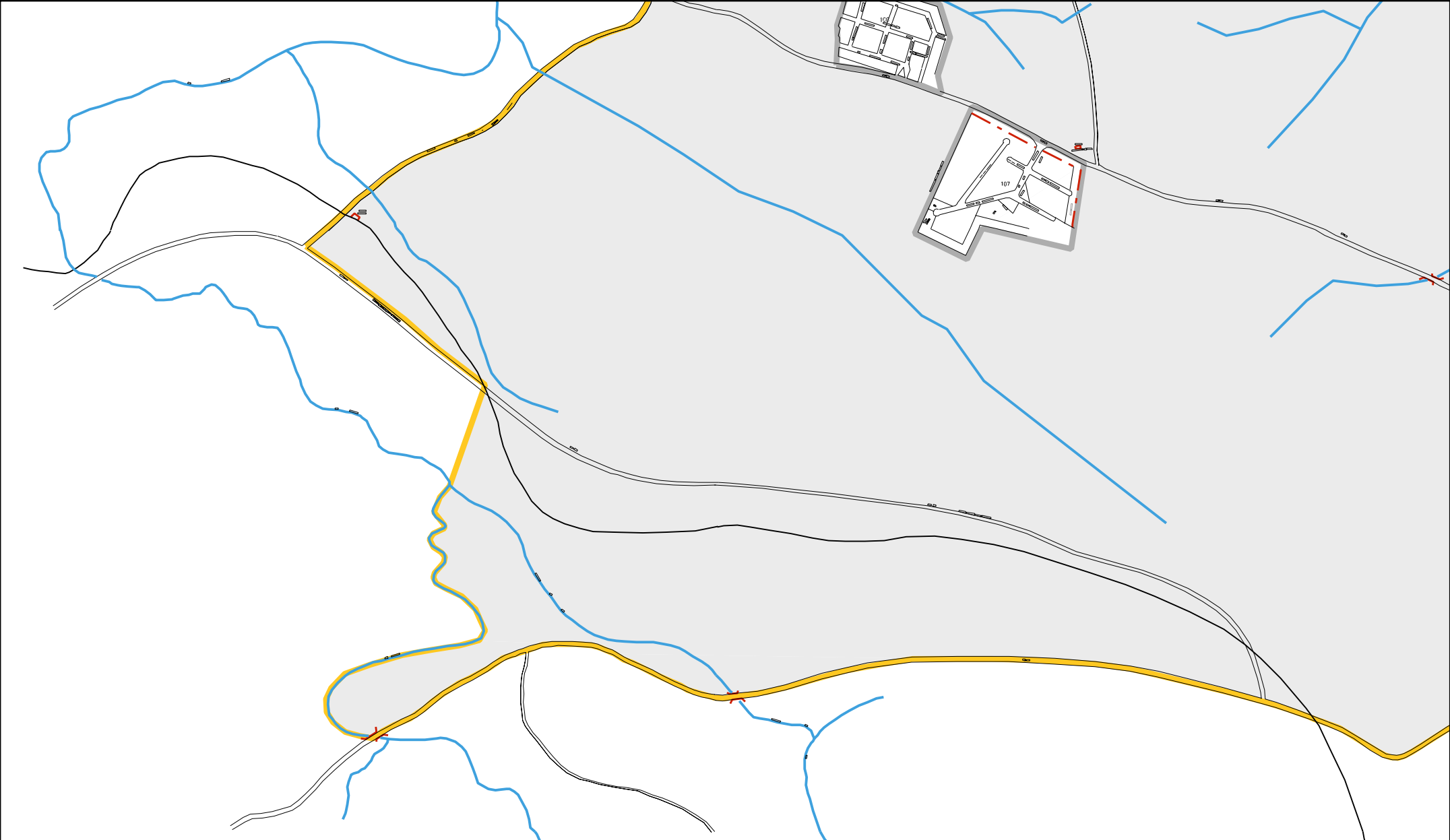




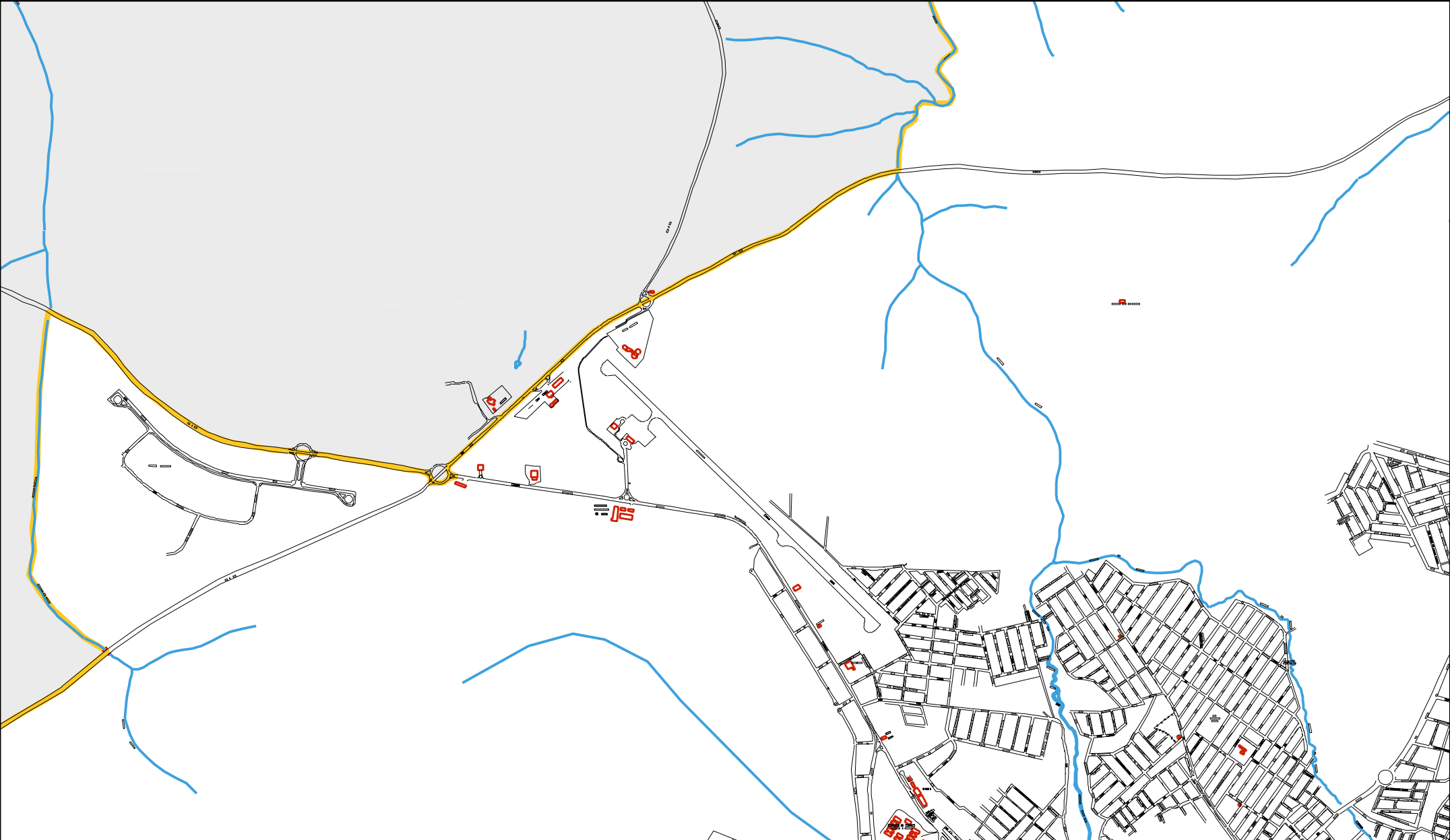
31 04007 05 00 0106





CENSO AGROPECUARIO 2006
CONTAGEM DA POPULAÇÃO 2007

MUNICIPIO: 04007 - ARAXÁ
DISTRITO: 05 - ARAXÁ
SUBDISTRITO: 00
SETOR: 0106 SITUACAO: 20



ESTADO DE MINAS GERAIS
MAPA DE SETOR URBANO - MSU
ESCALA: 1 : 25376

