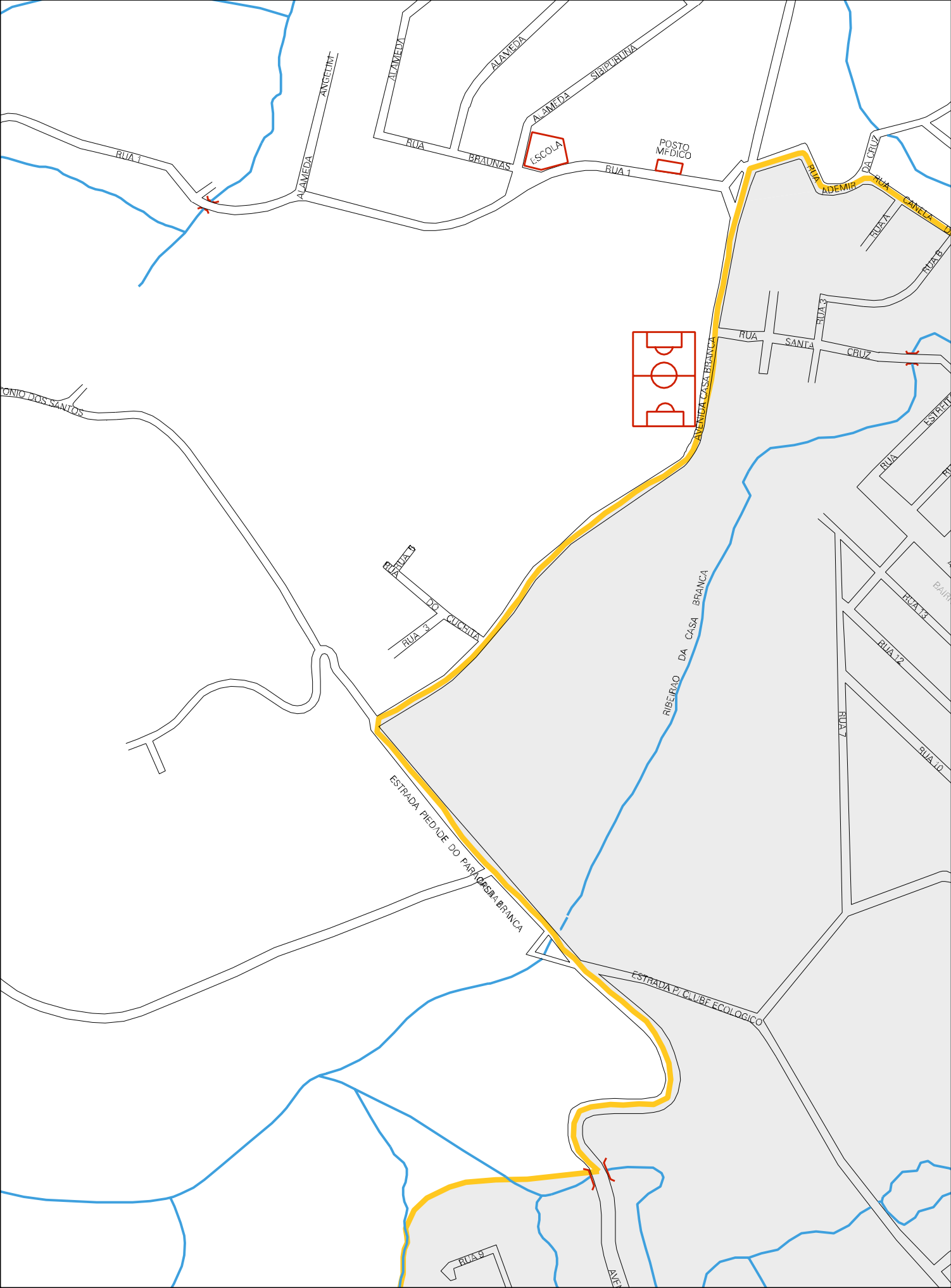
RUA 1
ALAMEDA
ANGELIM
ALAMEDA
ALAMEDA
SIBIPURUNA
RUA
BRAUNAS
ESCOLA
POSTO
MEDICO
RUA 1
RUA
ADEMIR
DA CRUZ
RUA
CANELA
RUA A
RUA B
RUA 3
RUA
SANTA
CRUZ
AVENIDA CASA BRANCA
ONIO DOS SANTOS
RUA B
DO
CUCHILA
RUA 3
RIBEIRAO
DA
CASA
BRANCA
RUA 13
RUA 12
RUA 7
RUA 10
ESTRADA PIEDADE DO PARAIZO
CASA BRANCA
ESTRADA P/ CLUBE ECOLOGICO
RUA 9

31 09006 05 00 0030

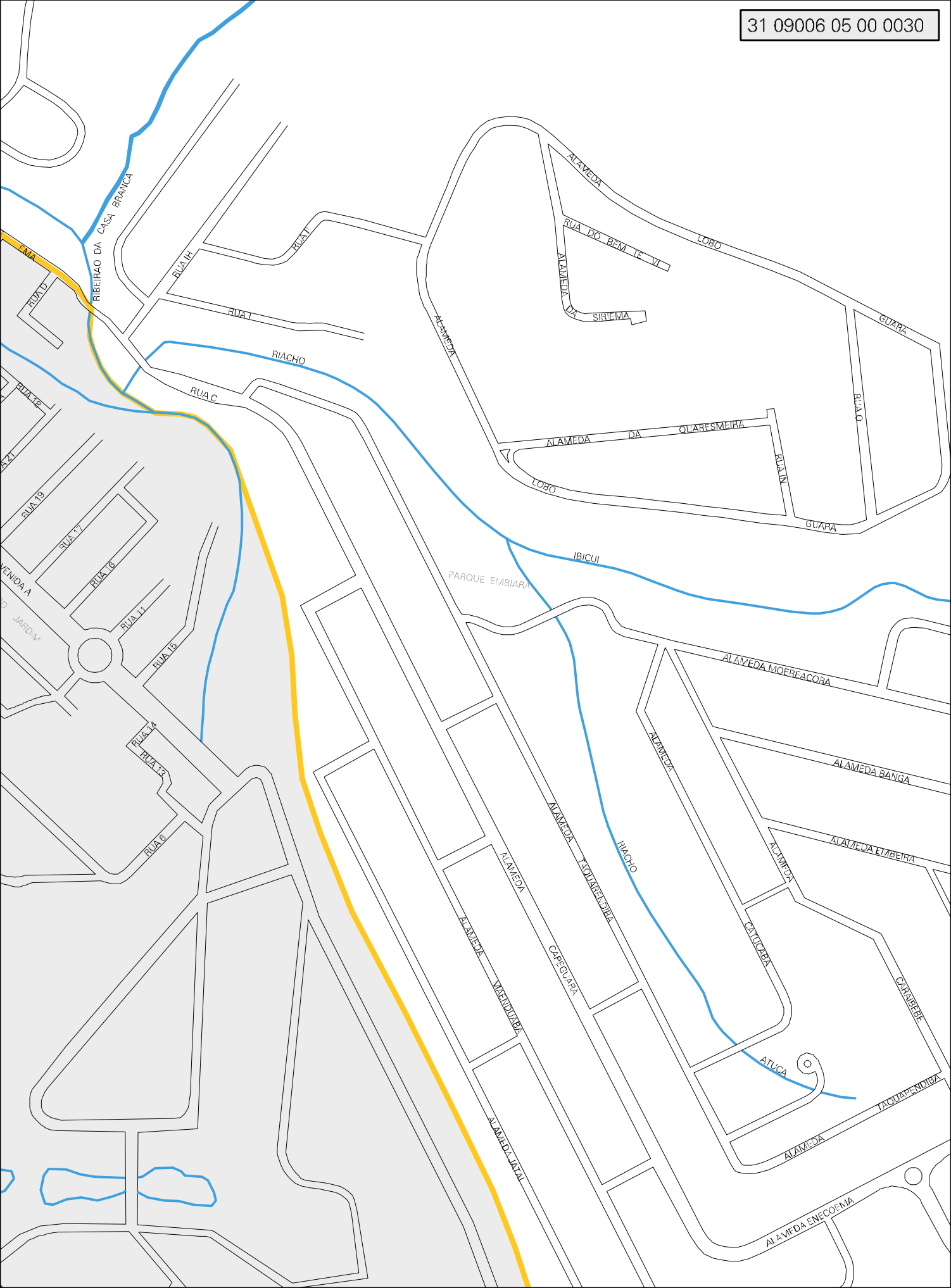

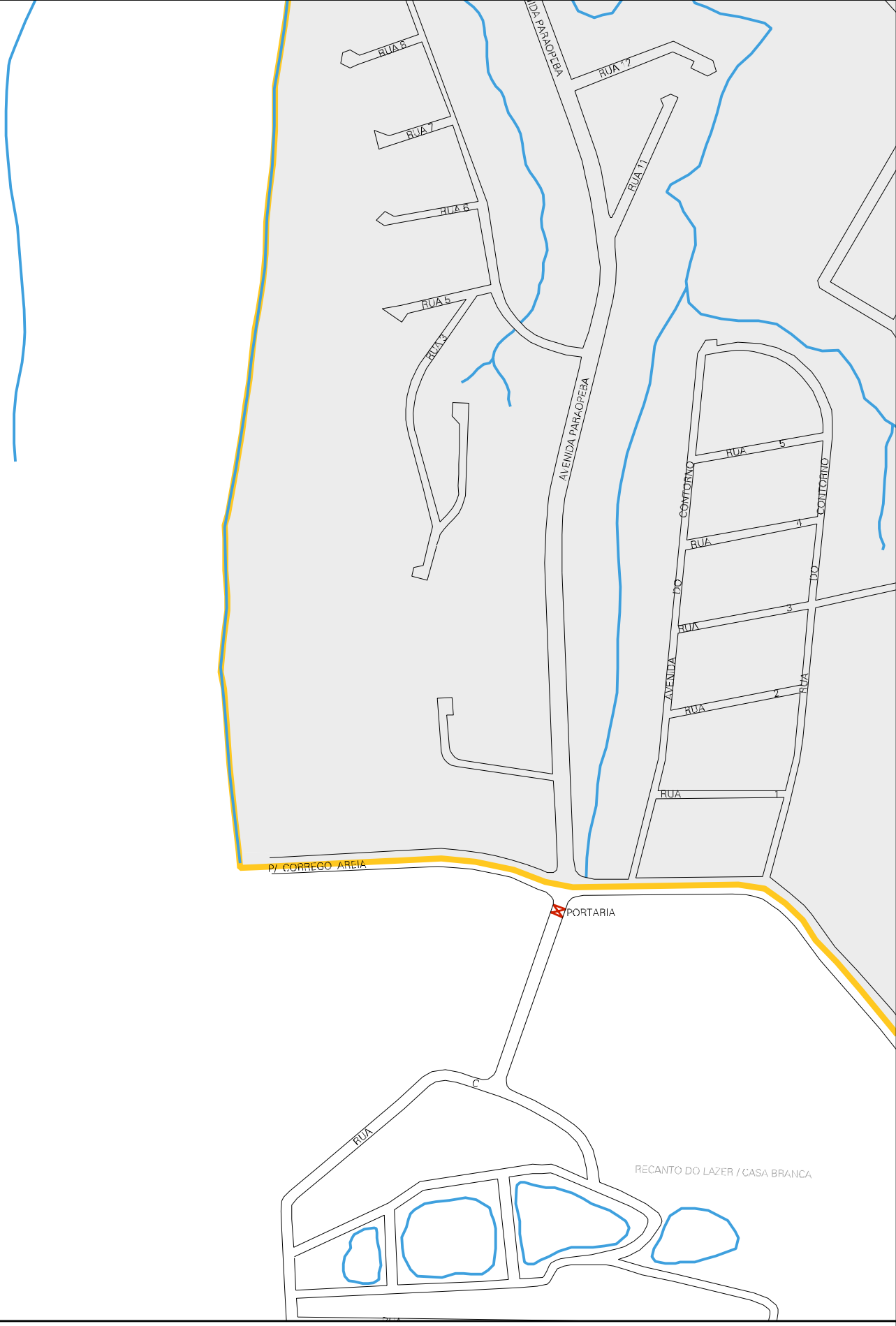

CENSO AGROPECUARIO 2006
CONTAGEM DA POPULAÇÃO 2007

MUNICIPIO: 09006 - BRUMADINHO
DISTRITO: 05 - BRUMADINHO
SUBDISTRITO: 00
SETOR: 0030 SITUACAO: 30

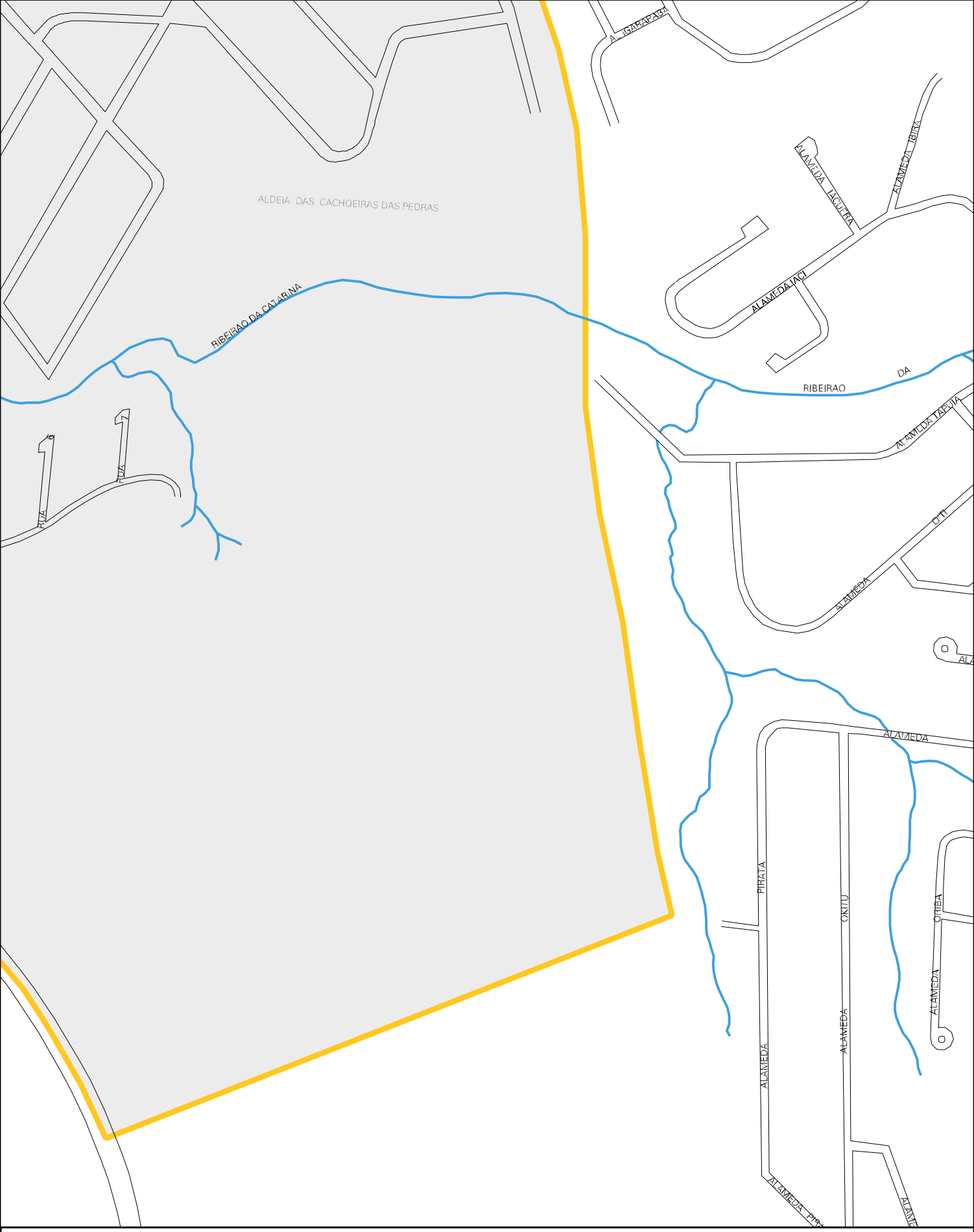

ESTADO DE MINAS GERAIS

MAPA DE SETOR URBANO - MSU

ESCALA: 1 : 6806

N
O E
S