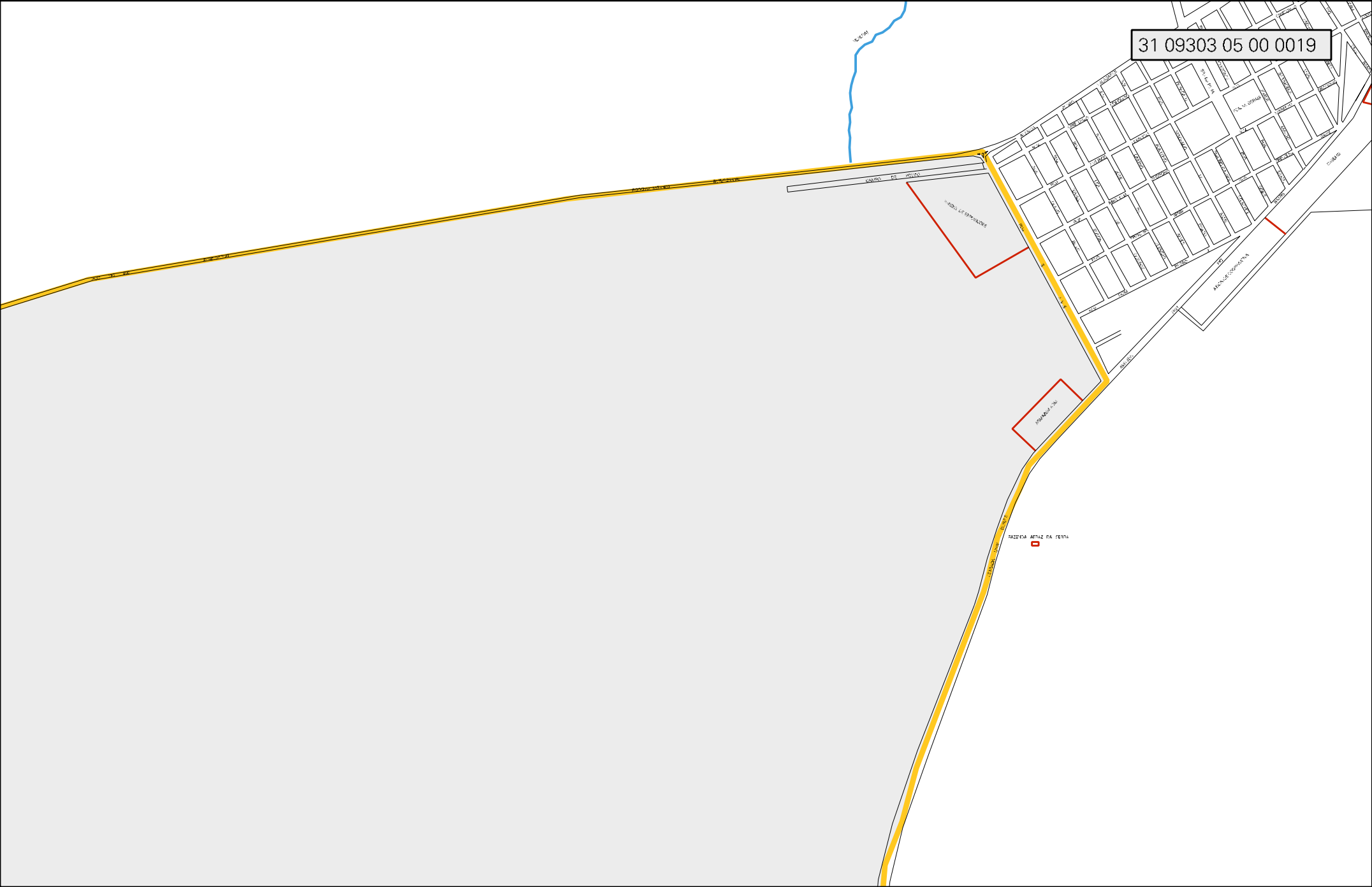
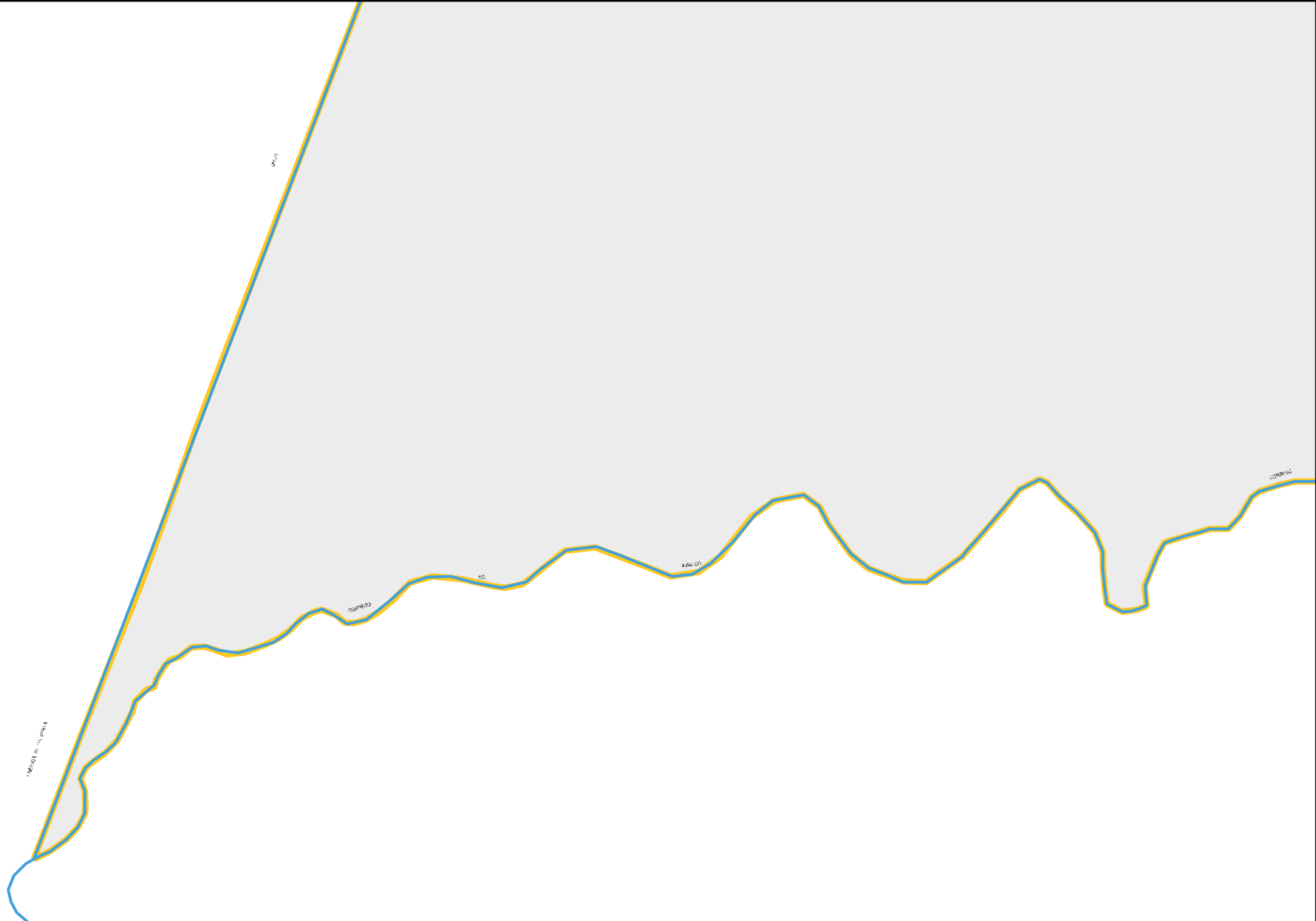


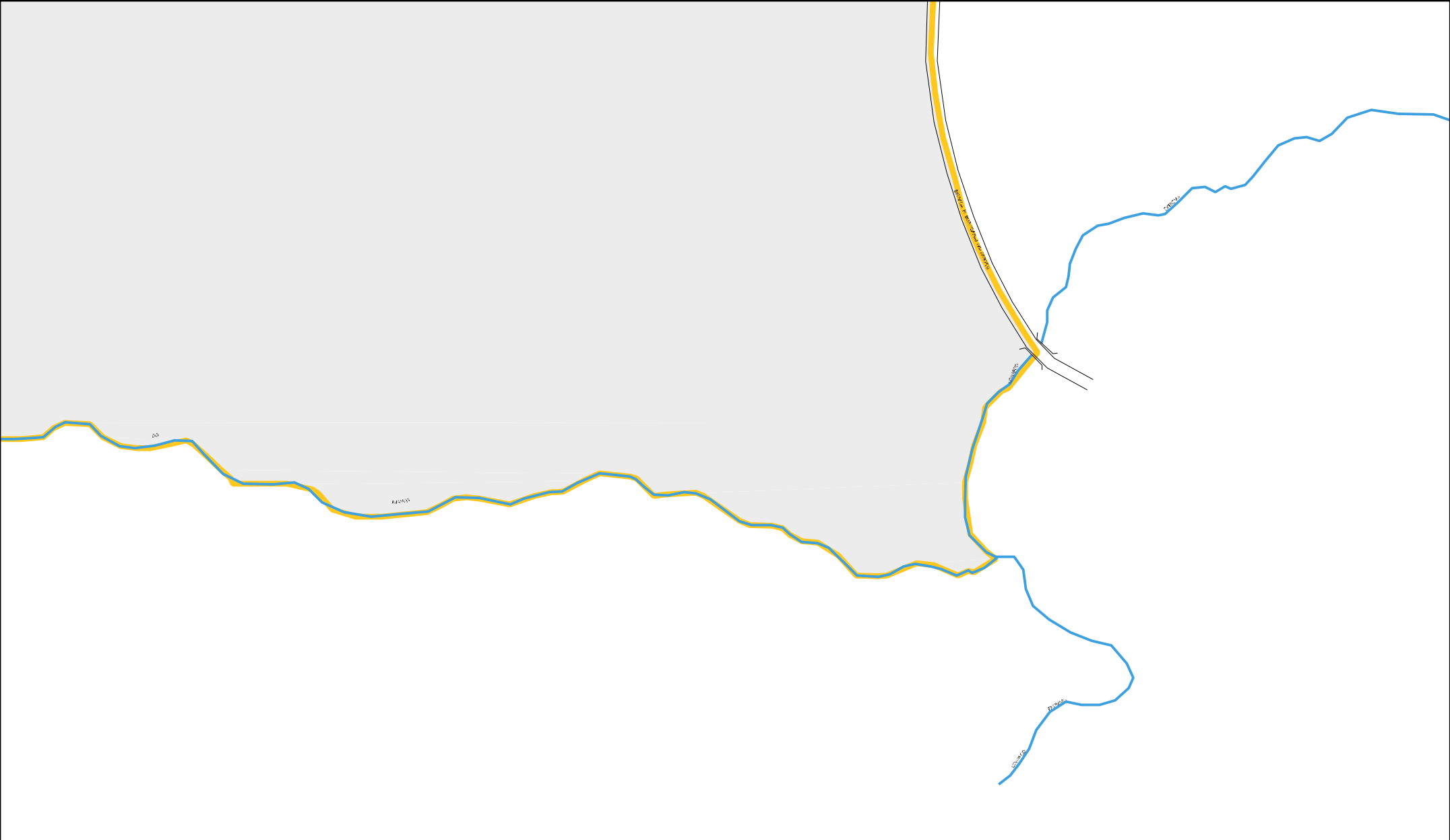
31 09303 05 00 0019





CENSO AGROPECUARIO 2006
CONTAGEM DA POPULAÇÃO 2007

MUNICIPIO: 09303 - BURITIS
DISTRITO: 05 - BURITIS
SUBDISTRITO: 00
SETOR: 0019 SITUAÇÃO: 20



ESTADO DE MINAS GERAIS
MAPA DE SETOR URBANO - MSU
ESCALA: 1 : 10655

