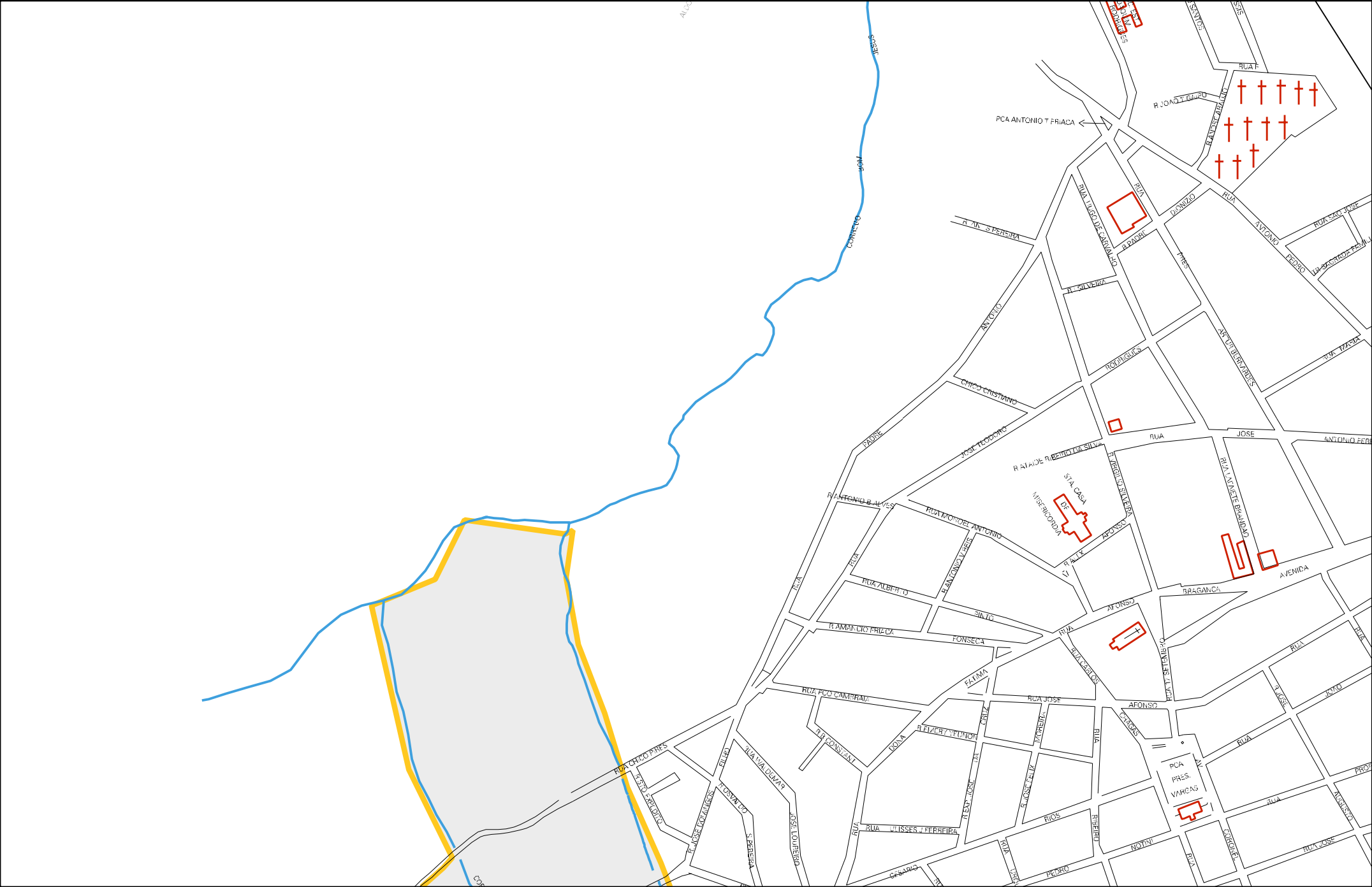
PCA ANTONIO T FRIACA
R JOAO T GAIPO
RUA F
R ANDRE ABRANC
R AN S PEREIRA
RUA LUGO DE CARVALHO
R PADRE
DONIZIO
RUA
AVIGNO
PEDRO
RUA SAN JOSE
R OLIVEIRA
ANTONIO
ROUPIGUES
ASTER BRAVARUS
RUA MARIA
CHICO CRISTIANO
PADRE
JOSE TEODORO
RUA
JOSE
R ATAIDE RIBEIRO DA SILVA
R ARGUTO SILVEIRA
RUA MANETE BRAMDAO
STA CASA
MISERICORDIA
DR
R ALIX
AFONSO
R ANTONIO B ALVES
RUA MONOEL ANTONIO
R ANTONIO VIEIRA
RUA ALBERTO
SILVA
AVENIDA
BRAGANCA
R AMANCIO FRIACA
FONSECA
RUA CARLOS
RUA 7 SETEMBRO
FATIMA
RUA PCO CAMBRAIA
RUA JOSE
AFONSO
R BONSIGNT
R FRIERA FUNIOR
CRUZ
DONA
CARLOS
RUA CHICO PIRES
RUA VALDEMAR
SILVA
R JOSE CAVALHOS
R ANTONIO
S PEREIRA
JOSE LOUREIRO
R EMY JOSE
R JOSE FELIX
RUA ULISSES J FERREIRA
RIOS
RIBEIRO
NOTINI
PCA
PRES.
VARGAS
CARVALHO
RUA JOSE
ALFONSO
PROTA
JAYO
RUA
CORREIO
NICA
ALCOA

31 14006 05 00 0011

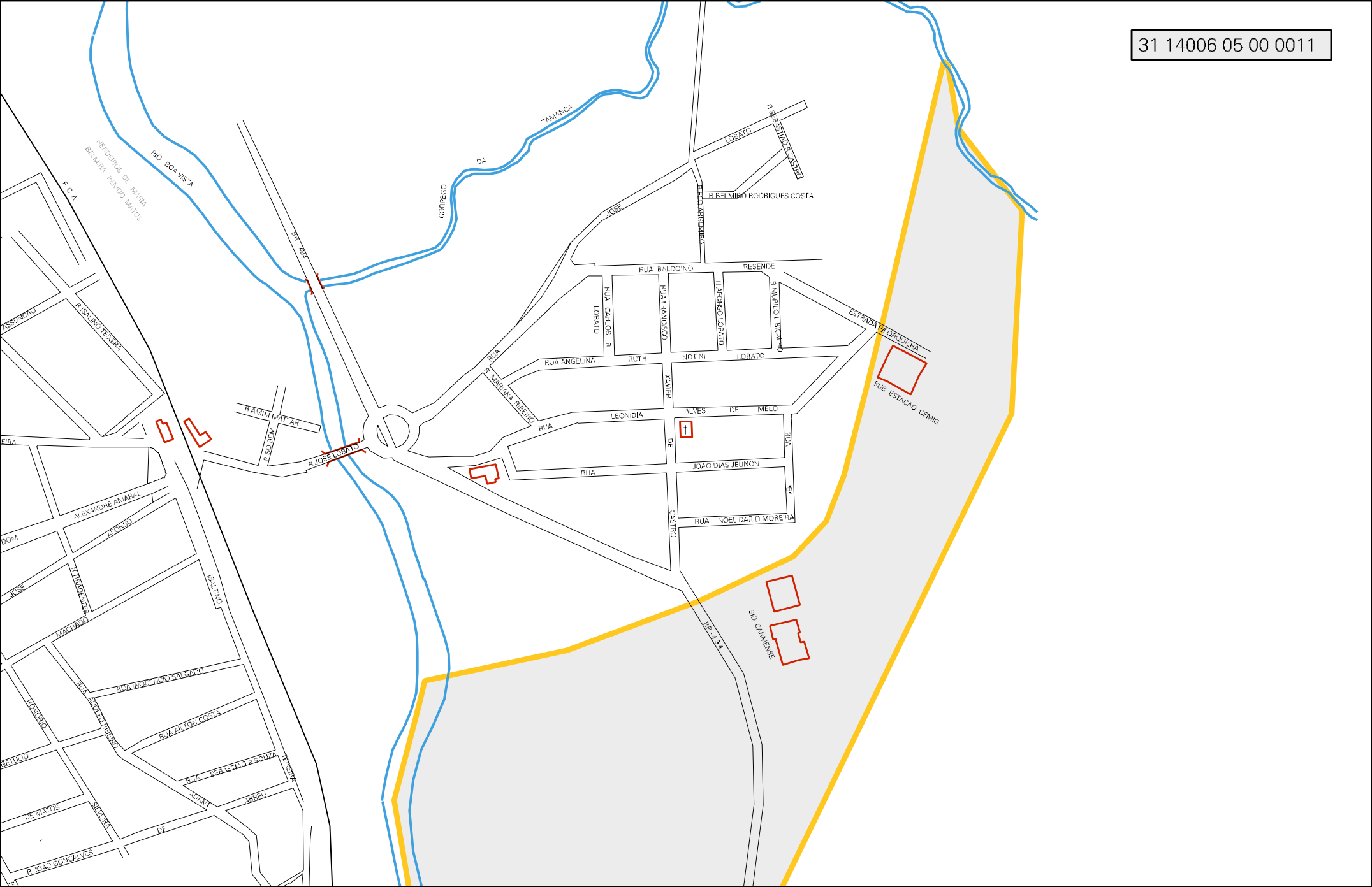

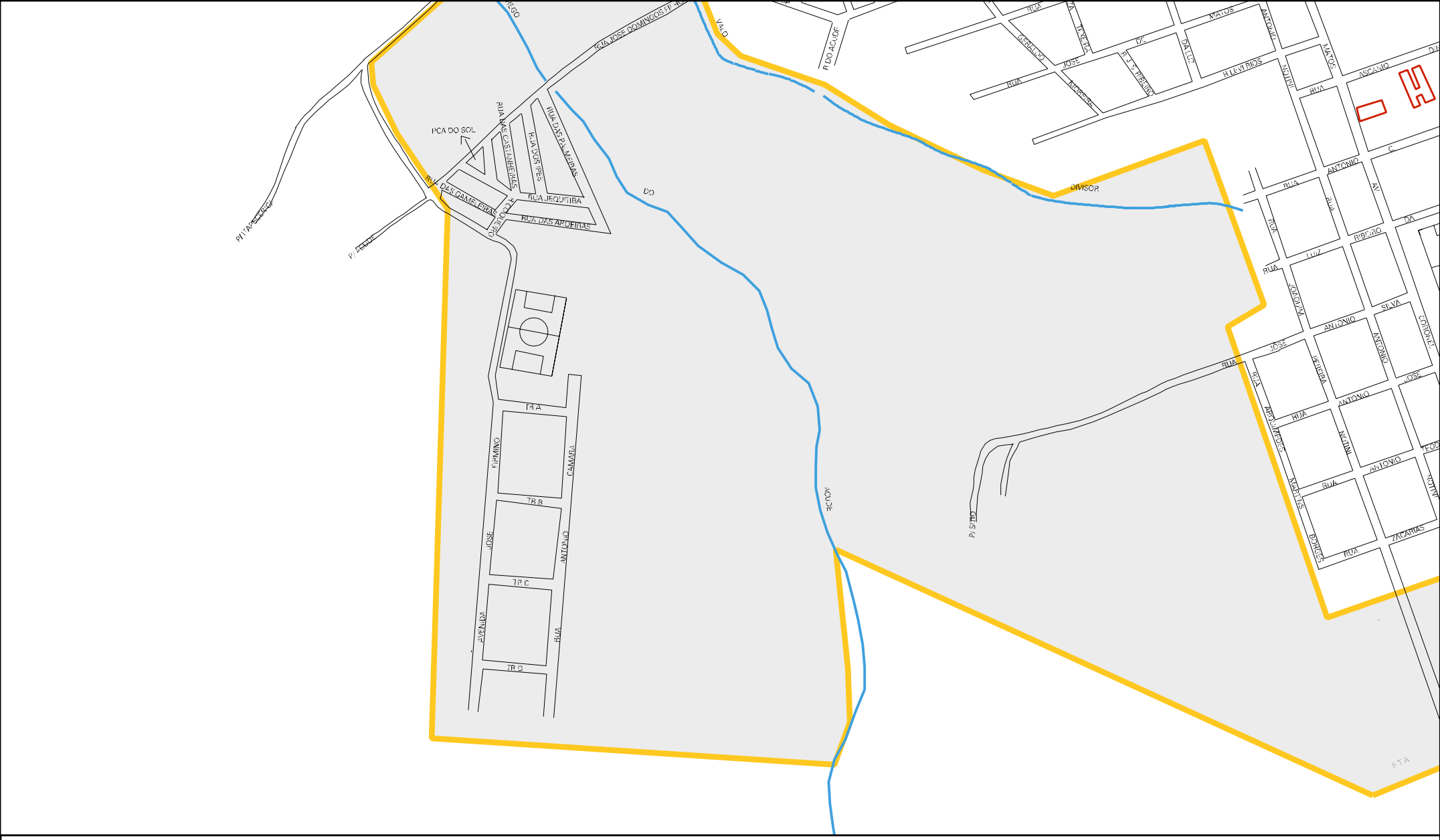

CENSO AGROPECUARIO 2006
CONTAGEM DA POPULAÇÃO 2007

MUNICIPIO: 14006 - CARMO DA MATA
DISTRITO: 05 - CARMO DA MATA
SUBDISTRITO: 00
SETOR: 0011 SITUACAO: 10

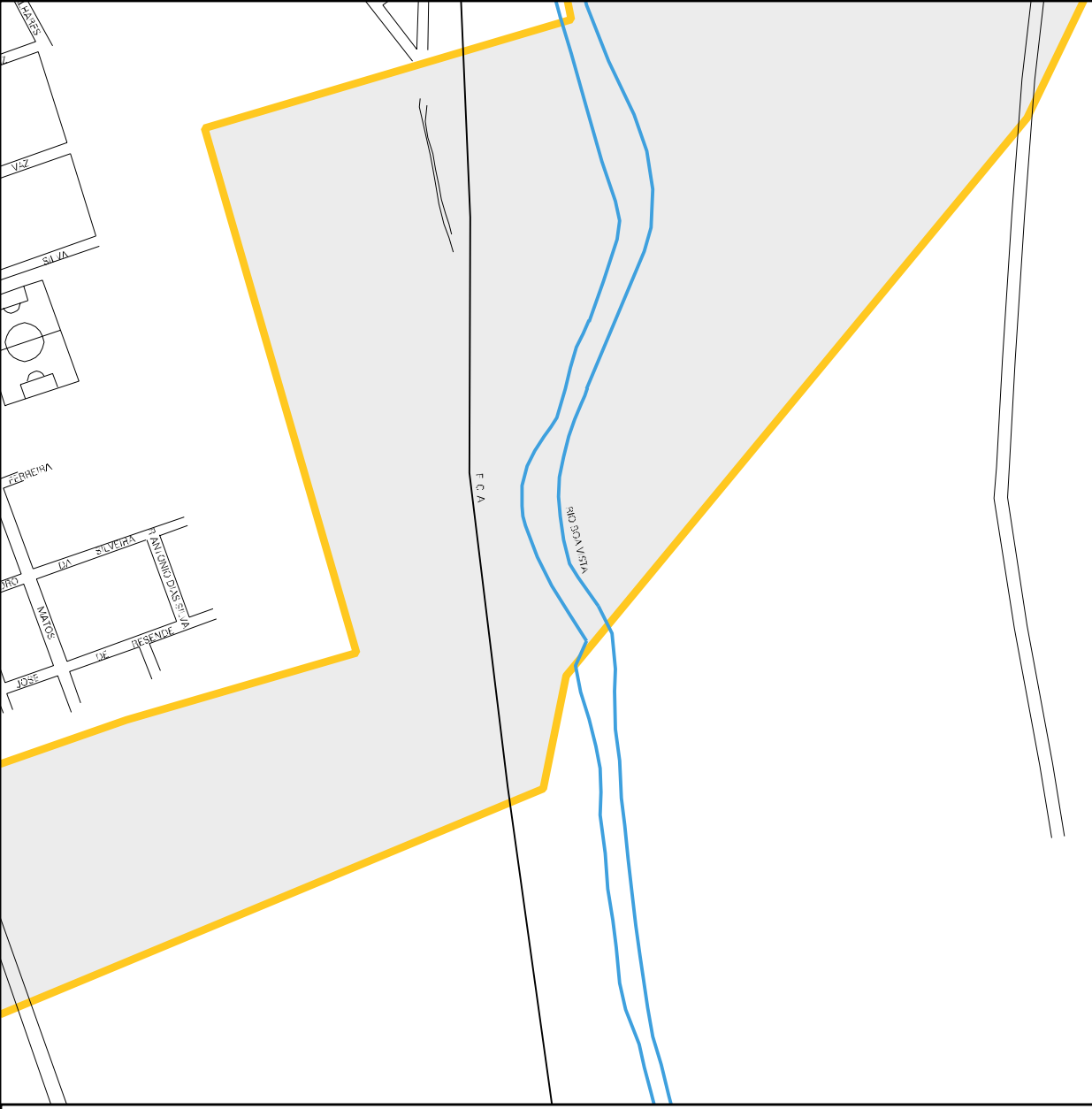

ESTADO DE MINAS GERAIS

MAPA DE SETOR URBANO - MSU

ESCALA: 1 : 6285

N
O E
S