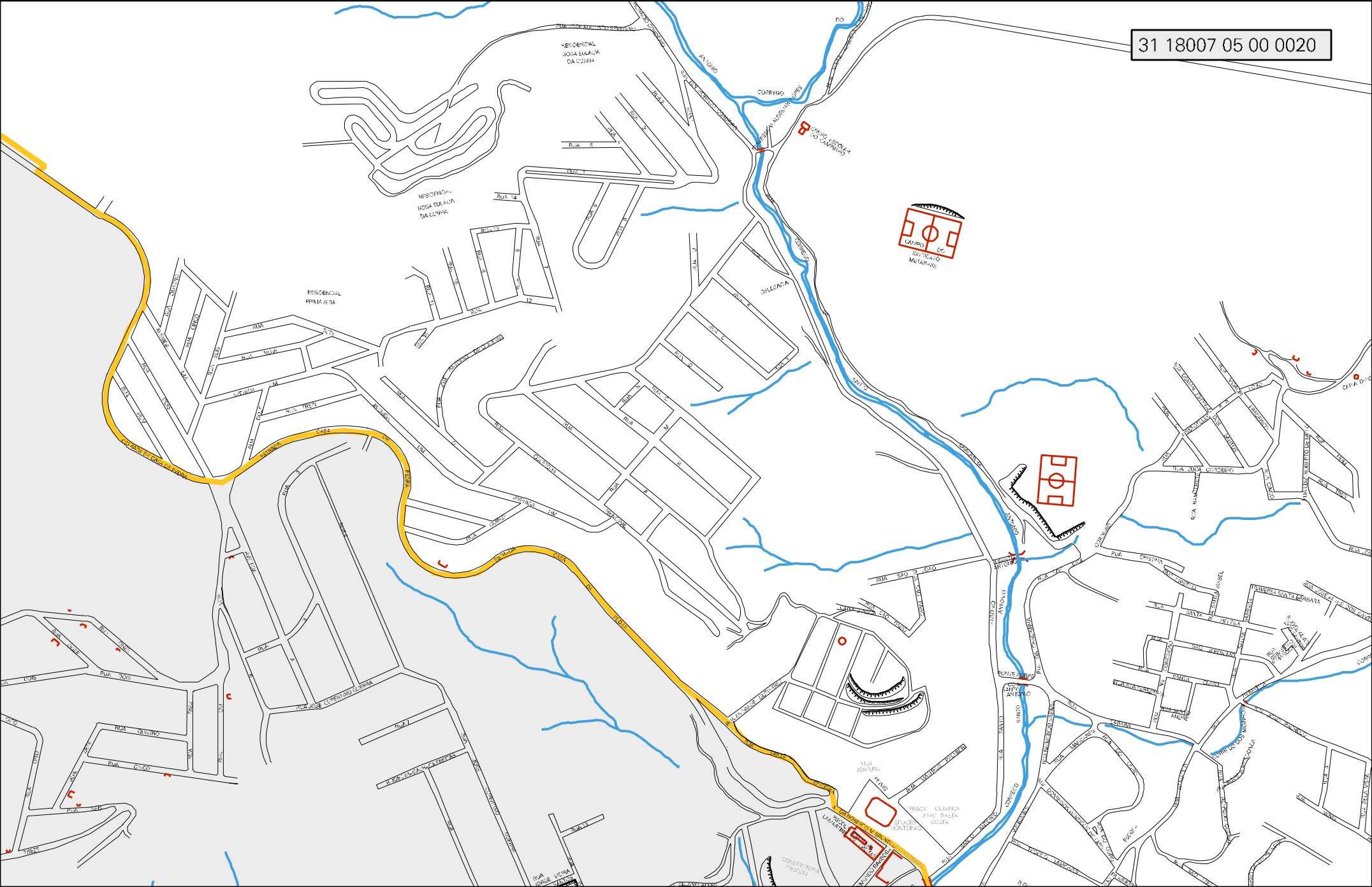
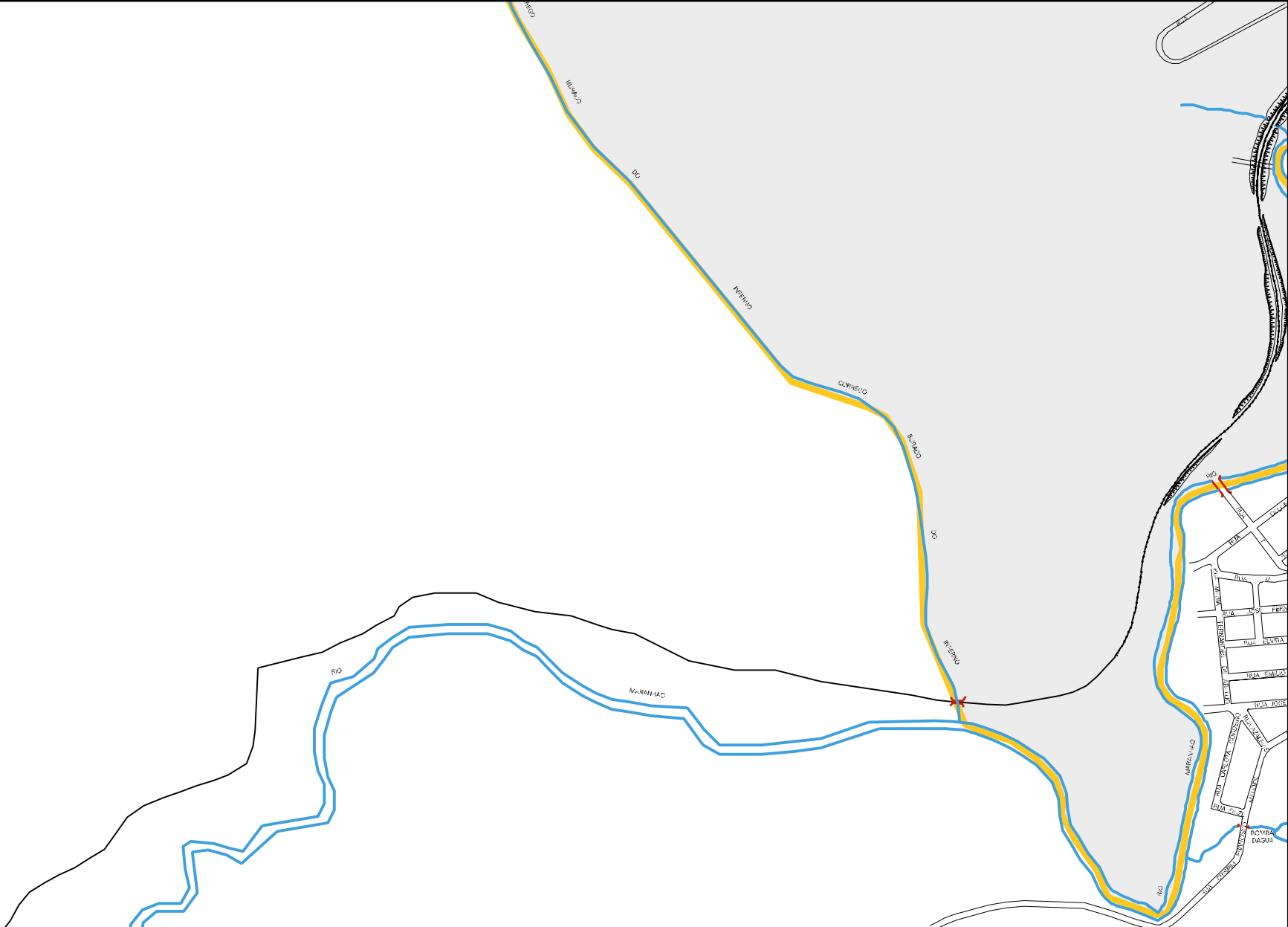


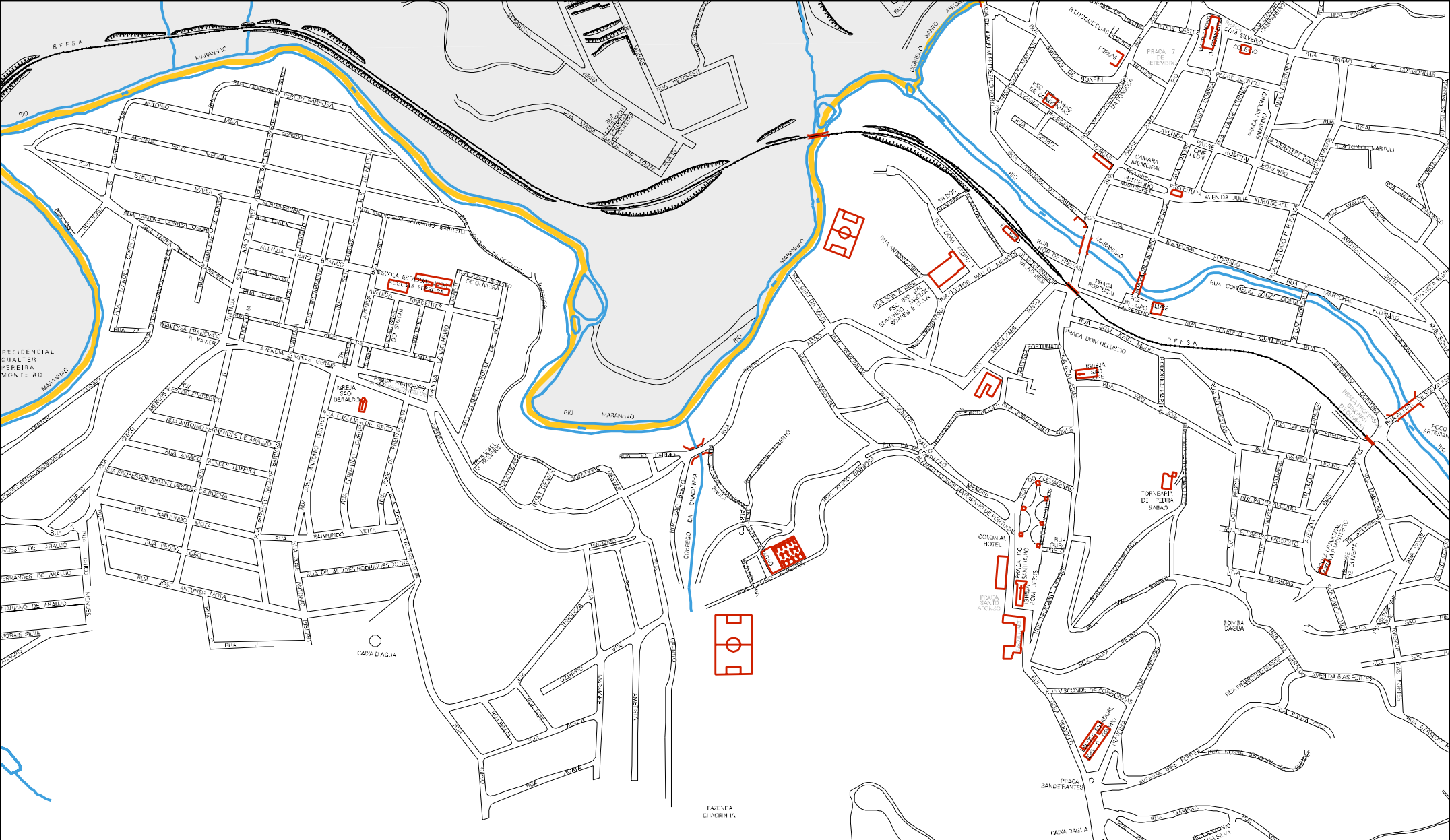
31 18007 05 00 0020





CENSO AGROPECUÁRIO 2008  
CONTAGEM DA POPULAÇÃO 2007

MUNICÍPIO: 18007 - CONGONHAS  
DISTRITO: 05 - CONGONHAS  
SUBDISTRITO: 00  
SETOR: 0020 SITUAÇÃO: 10



ESTADO DE MINAS GERAIS  
MAPA DE SETOR URBANO - MSU  
ESCALA: 1 : 8246

