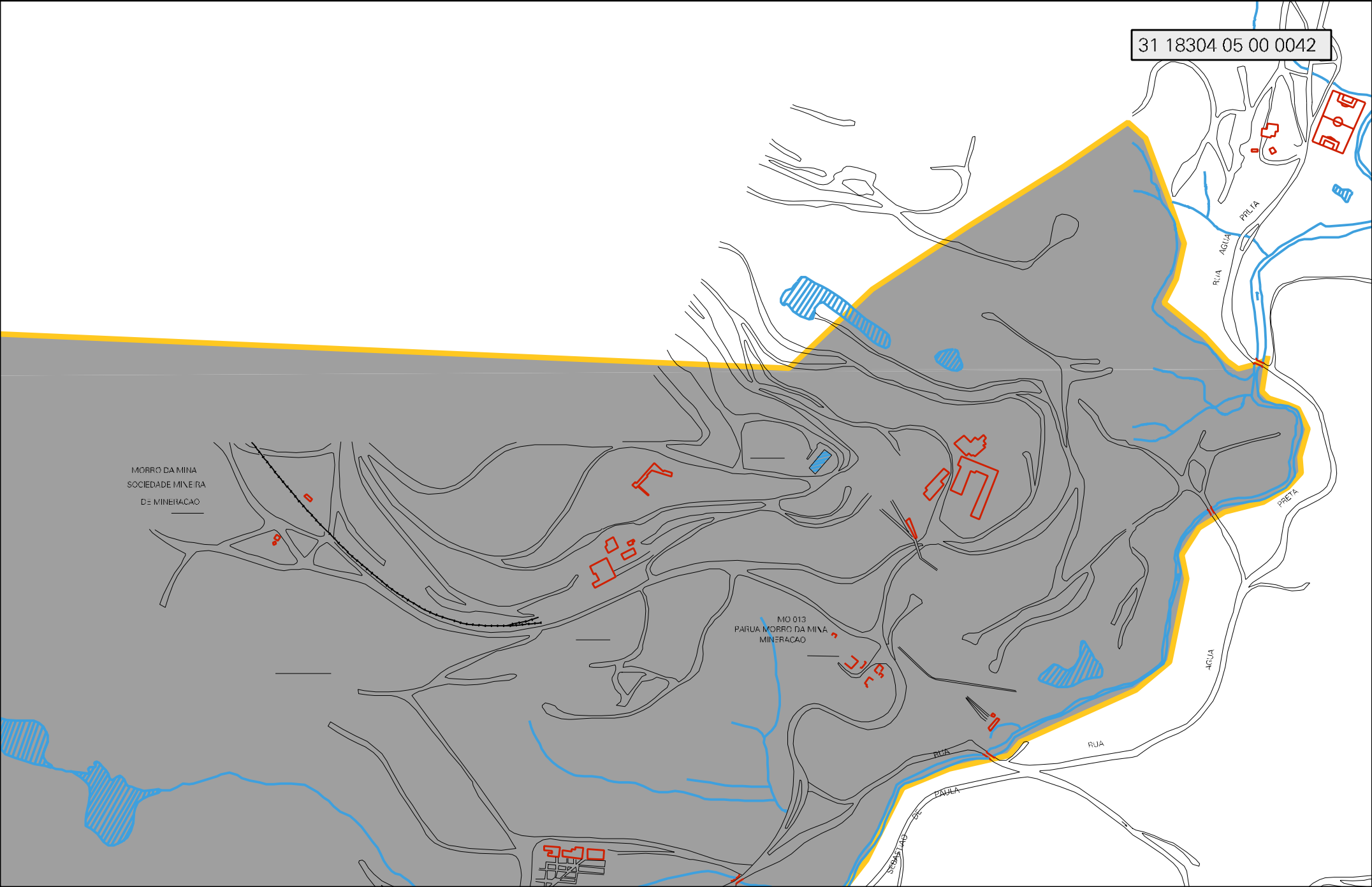
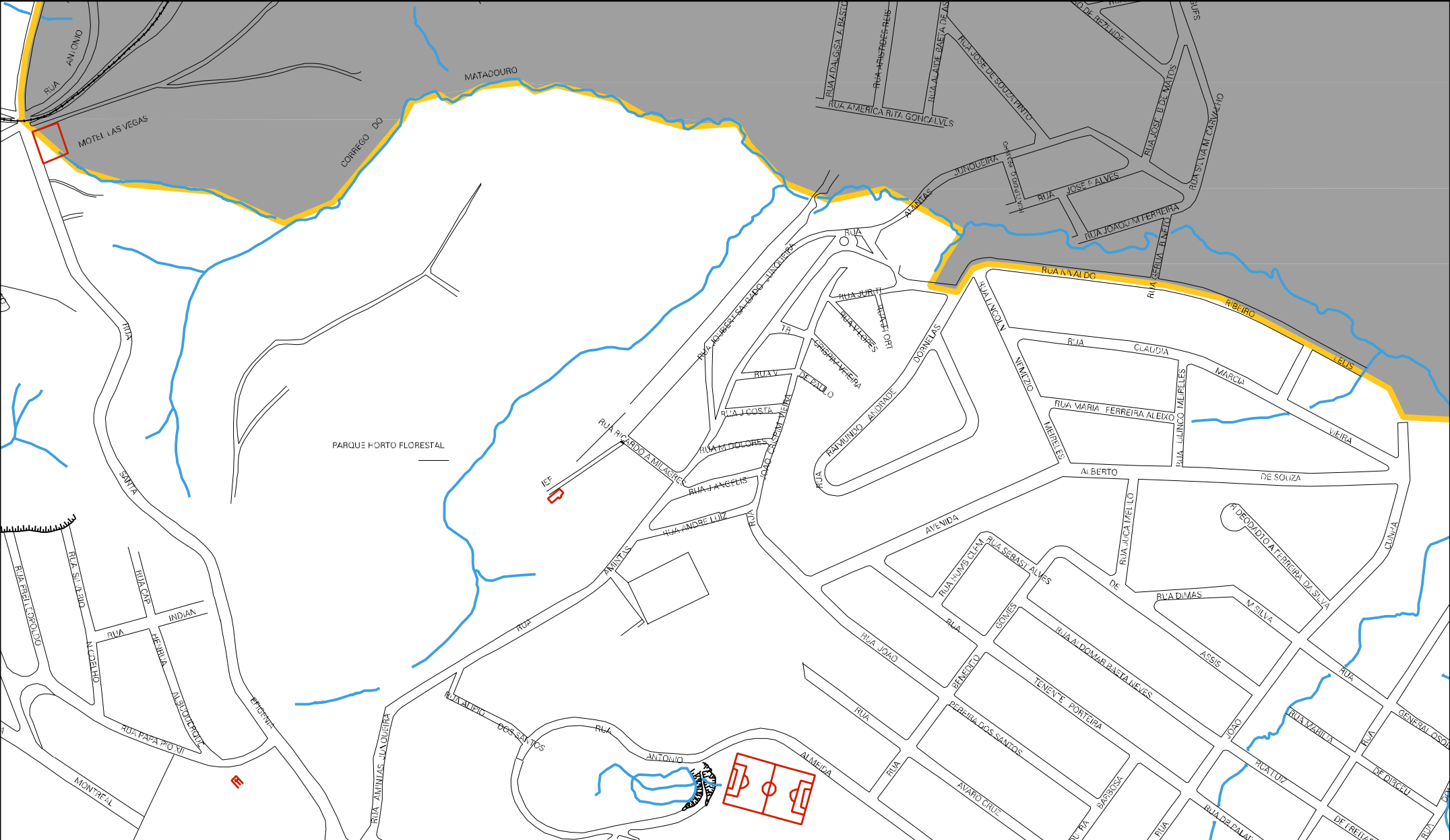




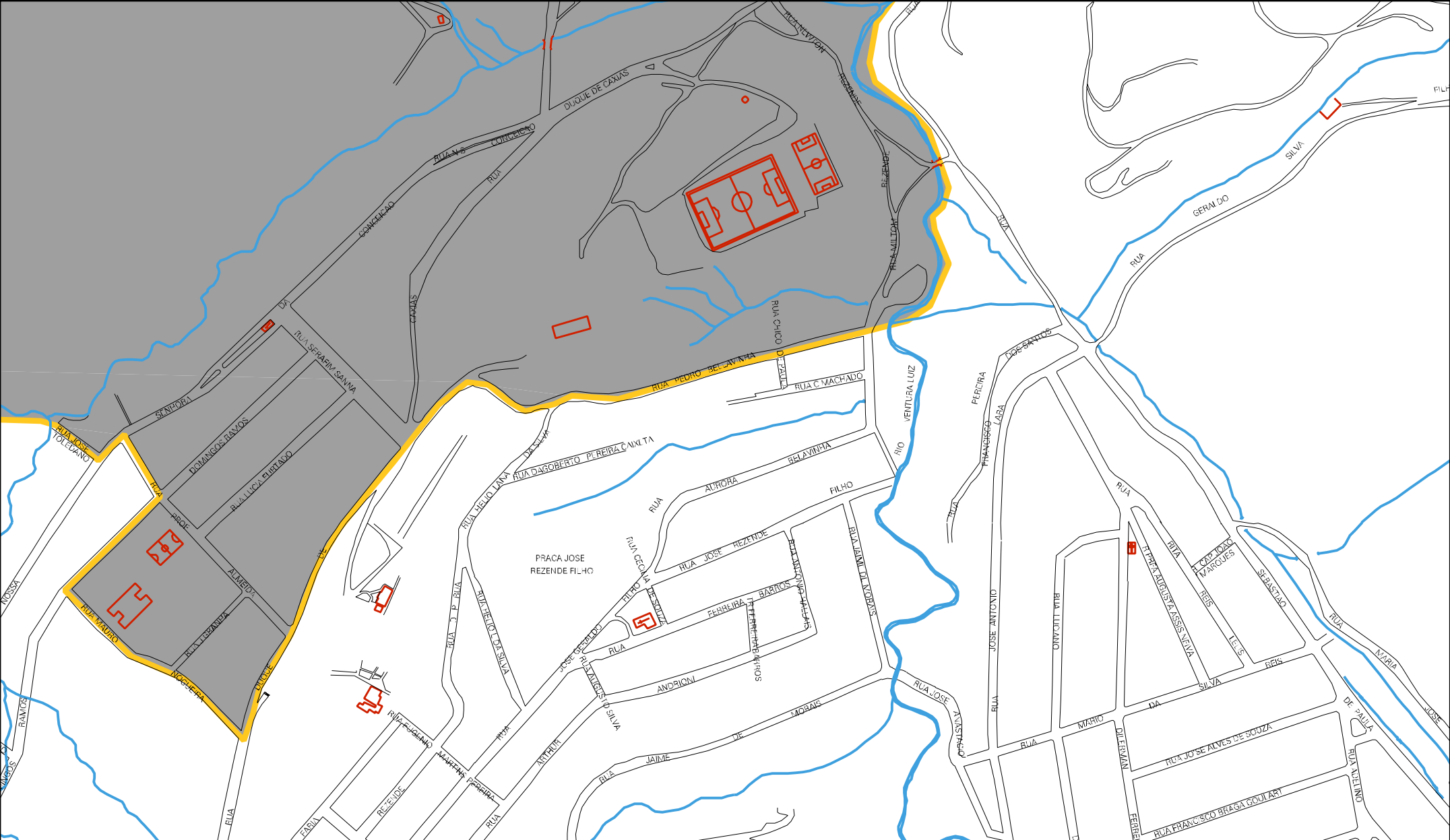
31 18304 05 00 0042





CENSO AGROPECUARIO 2006  
CONTAGEM DA POPULAÇÃO 2007

MUNICIPIO: 18304 - CONSELHEIRO LAFAIETE  
 DISTRITO: 05 - CONSELHEIRO LAFAIETE  
 SUBDISTRITO: 00  
 SETOR: 0042 SITUACAO: 10



ESTADO DE MINAS GERAIS  
MAPA DE SETOR URBANO - MSU  
ESCALA: 1 : 5640

