

www.dma.gov.uk

1.1

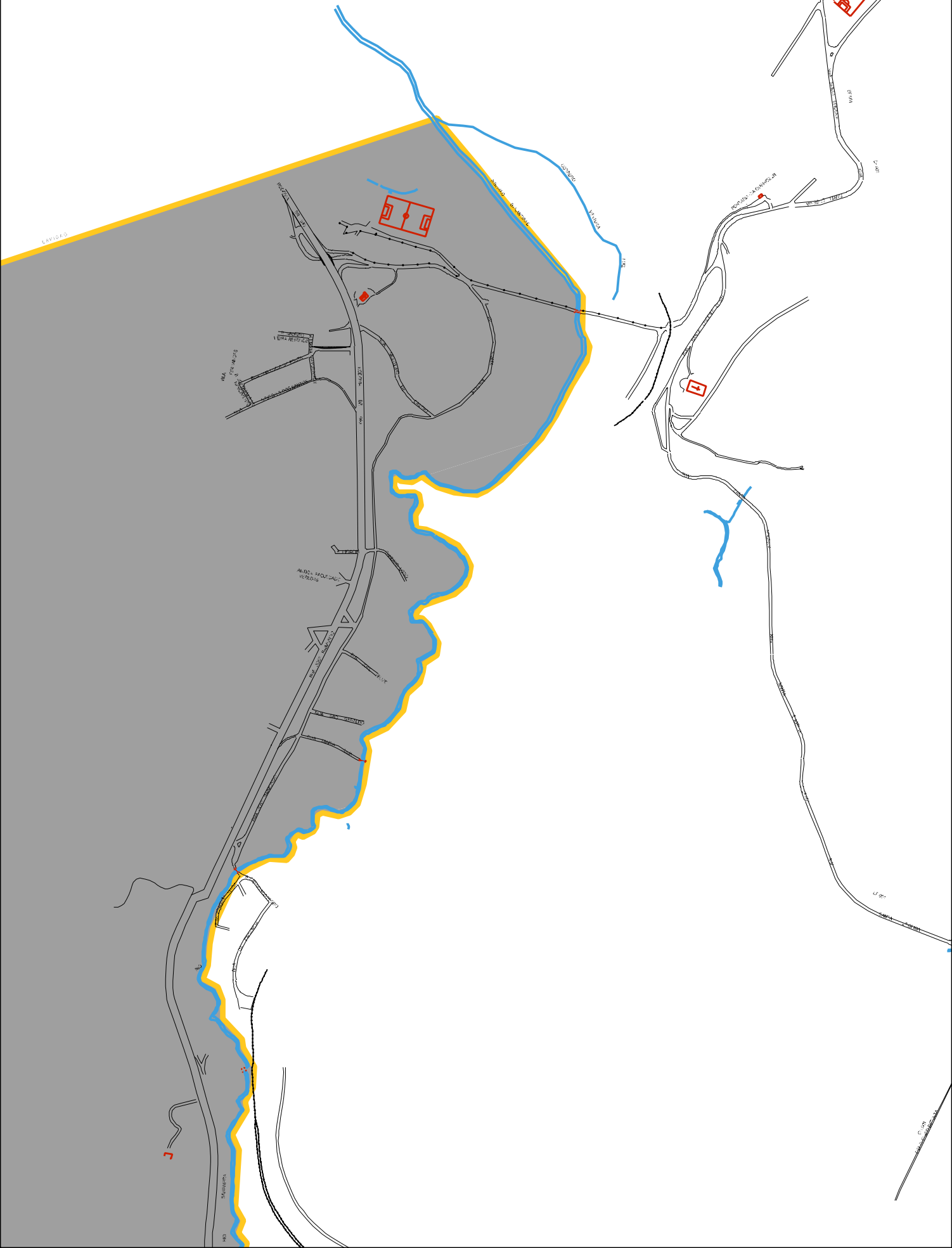
1.2

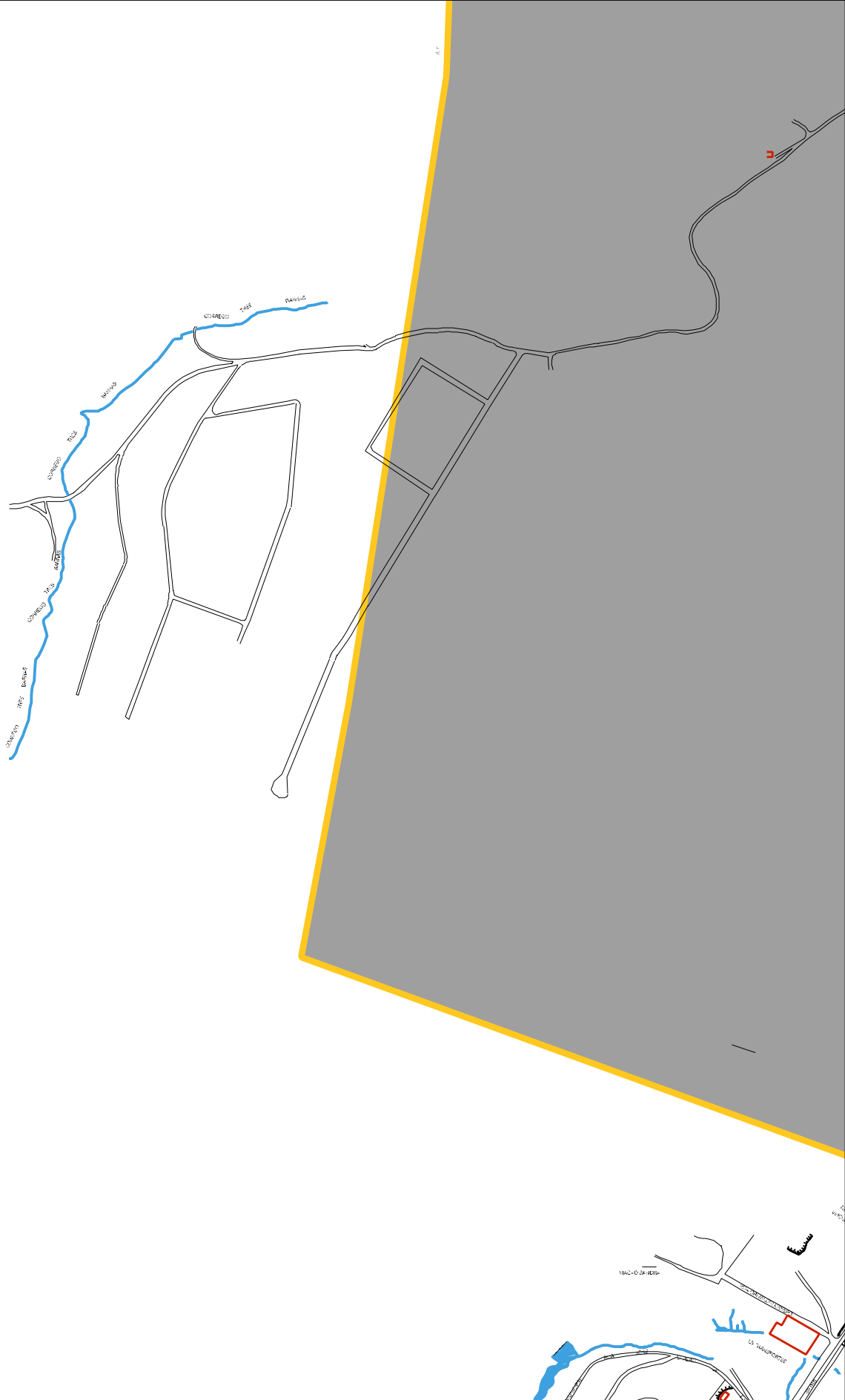
1.3

1.4

1.5

1.6






CENSO AGROPECUARIO 2006  
CONTAGEM DA POPULAÇÃO 2007

MUNICIPIO: 18304 - CONSELHEIRO LAFAIETE

DISTRITO: 05 - CONSELHEIRO LAFAIETE

SUBDISTRITO: 00

SETOR: 0098 SITUAÇÃO: 20



ESTADO DE MINAS GERAIS  
MAPA DE SETOR URBANO - MSU  
ESCALA: 1 : 9981

