
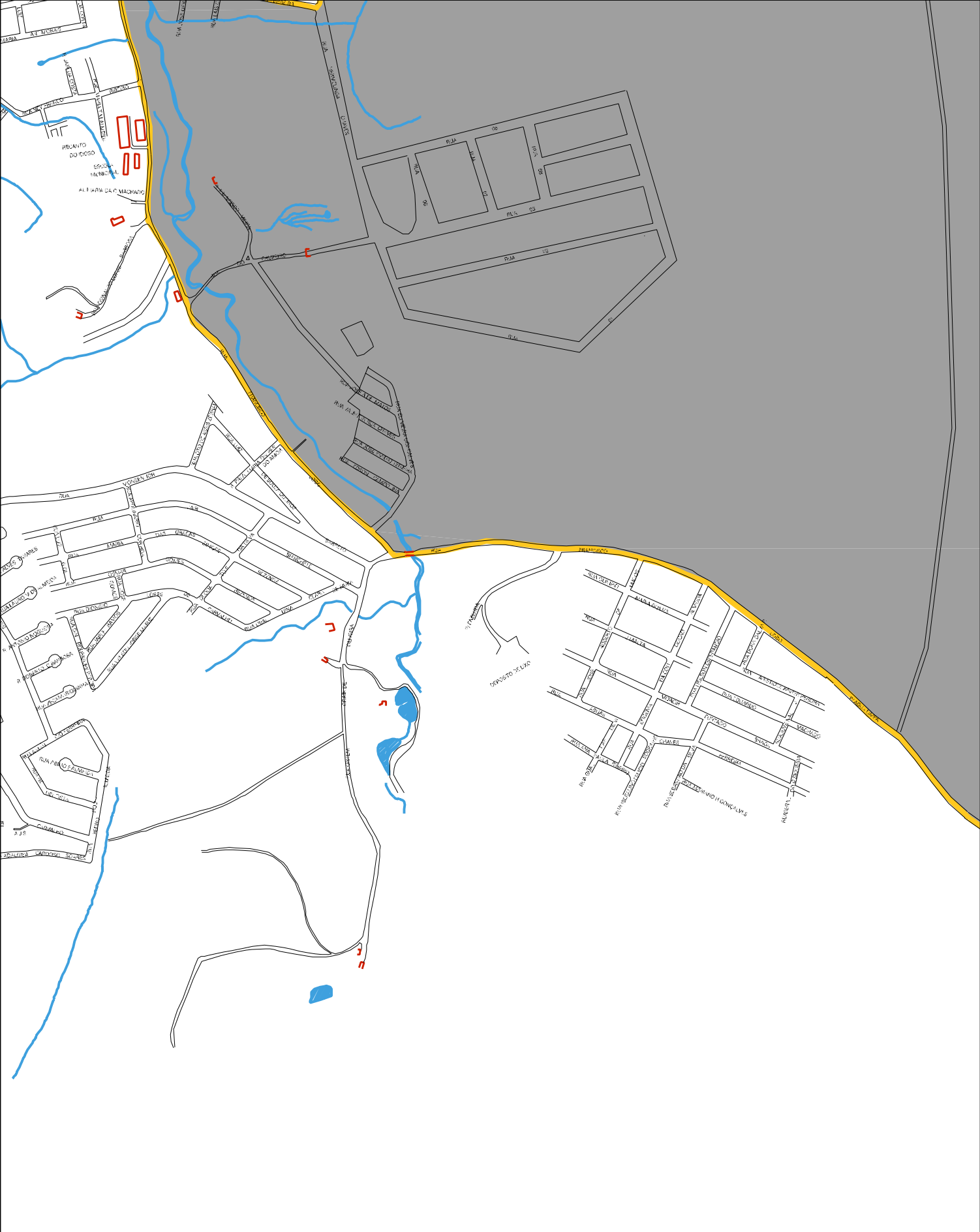


31 18304 05 00 0103





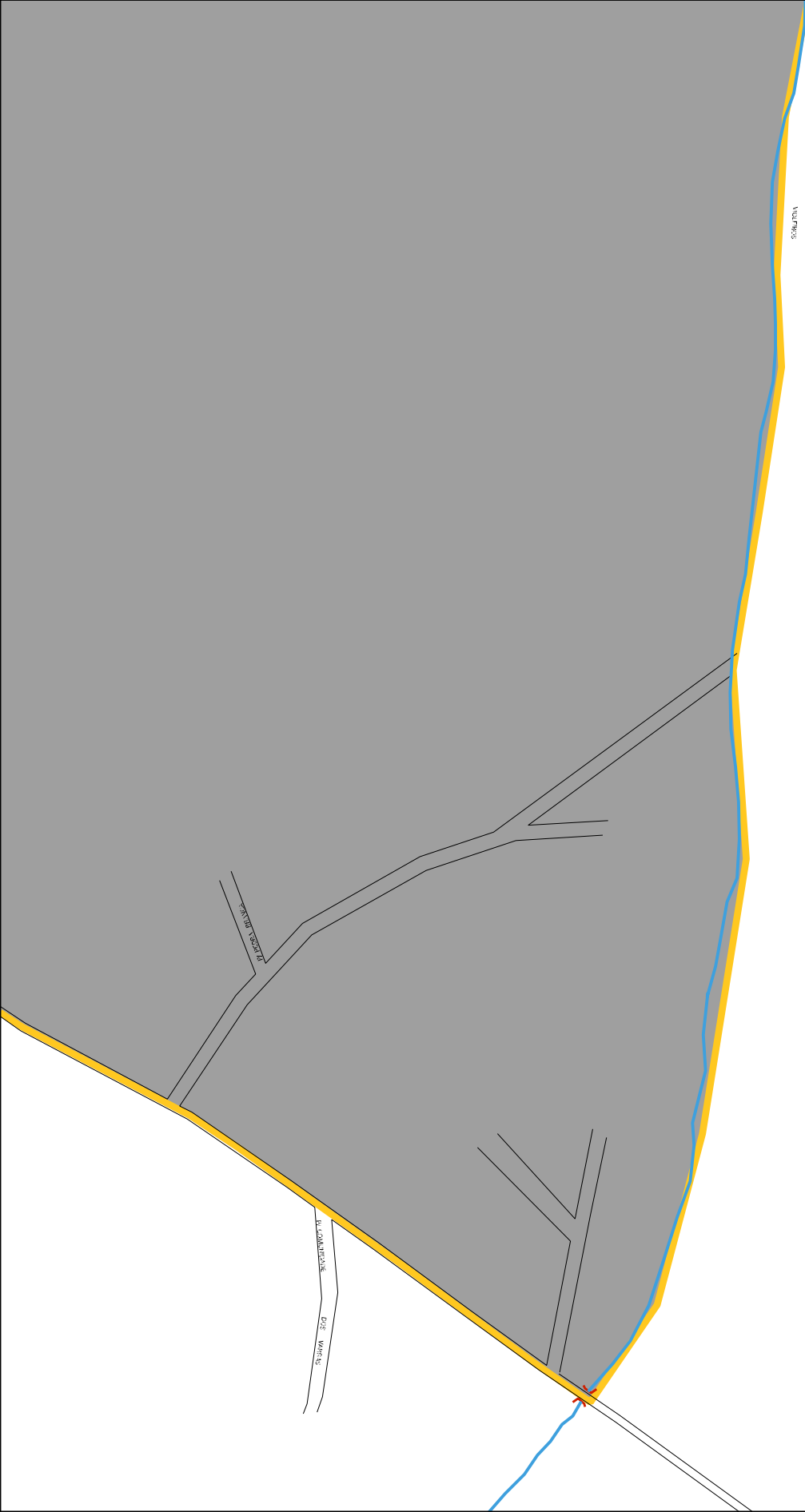
CENSO AGROPECUARIO 2006
CONTAGEM DA POPULAÇÃO 2007

MUNICIPIO: 18304 - CONSELHEIRO LAFAIETE

DISTRITO: 05 - CONSELHEIRO LAFAIETE

SUBDISTRITO: 00

SETOR: 0103 SITUACAO: 10



ESTADO DE MINAS GERAIS
MAPA DE SETOR URBANO - MSU
ESCALA: 1 : 8755

