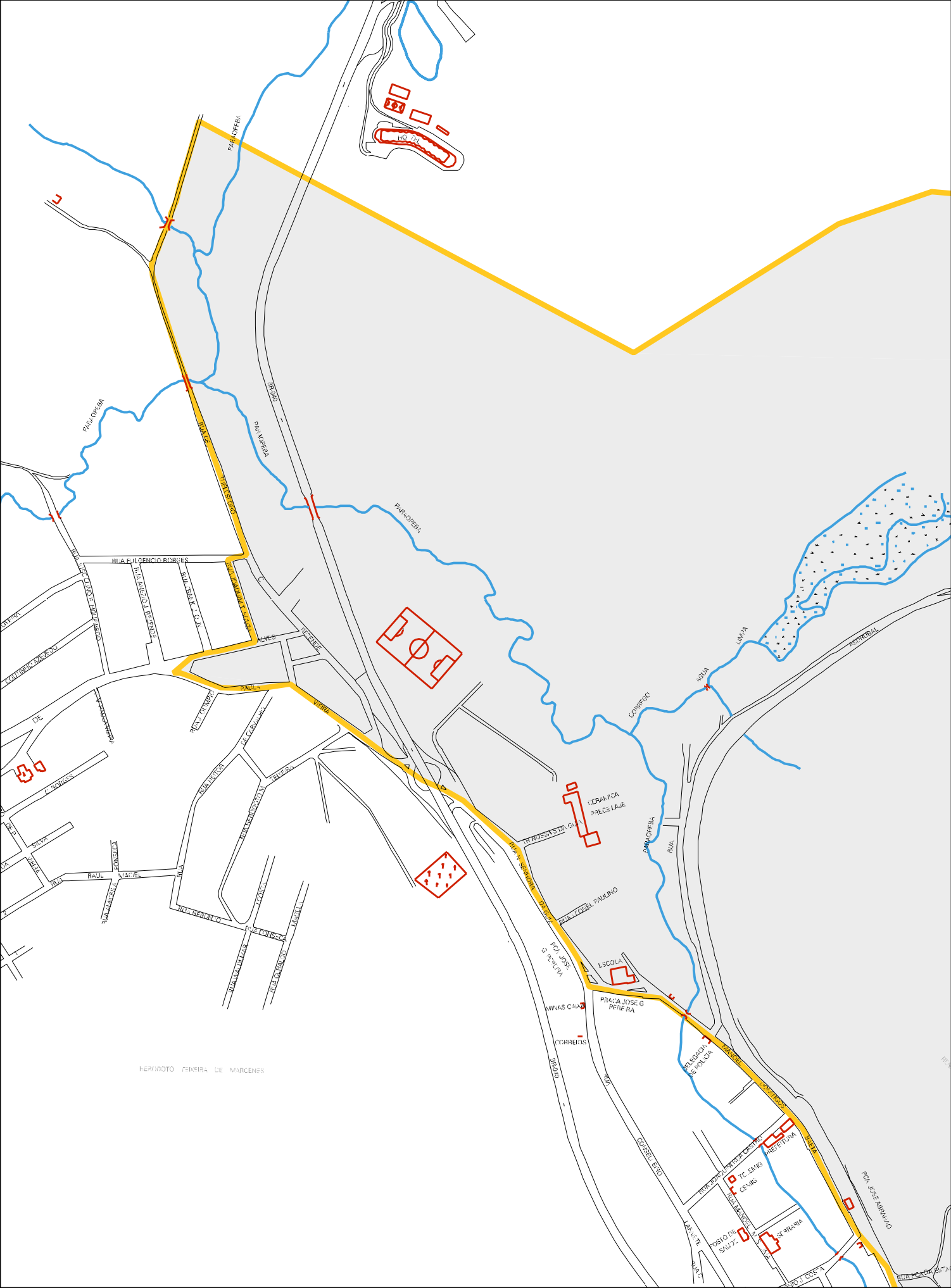
HOTEL
PARAOPEBA
RUA GE
RUA HILGENCIO BORGES
RUA ANGELO FERREIRA
RUA BELA VISTA
RUA DOMINGOS GOMES
ALVES
RUA DE
PAULA
VIEIRA
RUA OLIMPIO
RUA LINTON
RUA GONÇALVES
RUA BENEDITO
RUA ALMEIDA
RUA CARVALHO
RUA MANOEL
RUA ANTONIO
RUA RAUL VIADEL
RUA ALVES
RUA SILVA
RUA DE
C. BORGES
BRAGO
PARAOPEBA
CORREGO
RUA
LIMPA
ESTRADAL
CERAMICA
PALES LAJE
RUA NOSSA SRA DA GLORIA
RUA N. SENHORA
RUA VOLEL PAULINO
ESCOLA
PRAÇA JOSE G PEREIRA
MINAS CAIXA
CORREIOS
DELEGACIA DE POLICIA
PREFEITURA
TC EMVG
CEMVG
POSTO DE SAUDE
SF PRAIA
RUA JOAO MATIAS CASTRO
RUA MANOEL
RUA ANTONIO
RUA LAFAYETTE
RUA CORREIA
RUA ABRANTES
RUA ALCADA ESTA
HERODOTO FERREIRA DE MARCENES

31 20409 05 00 0004

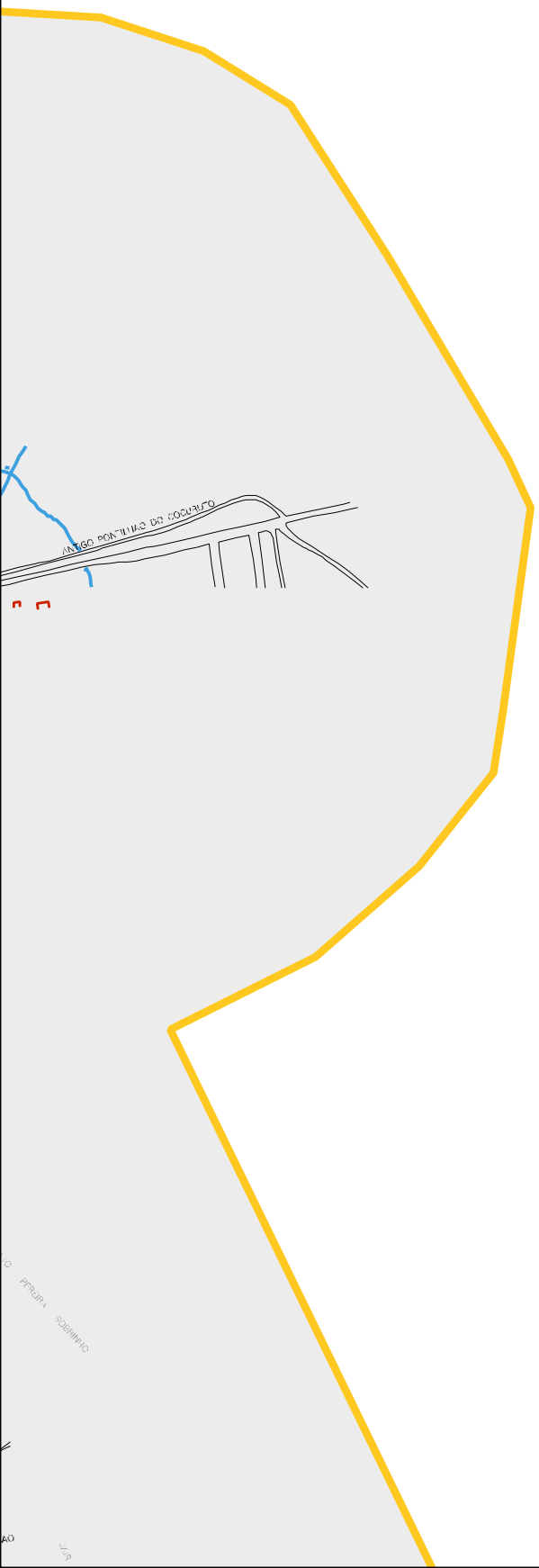

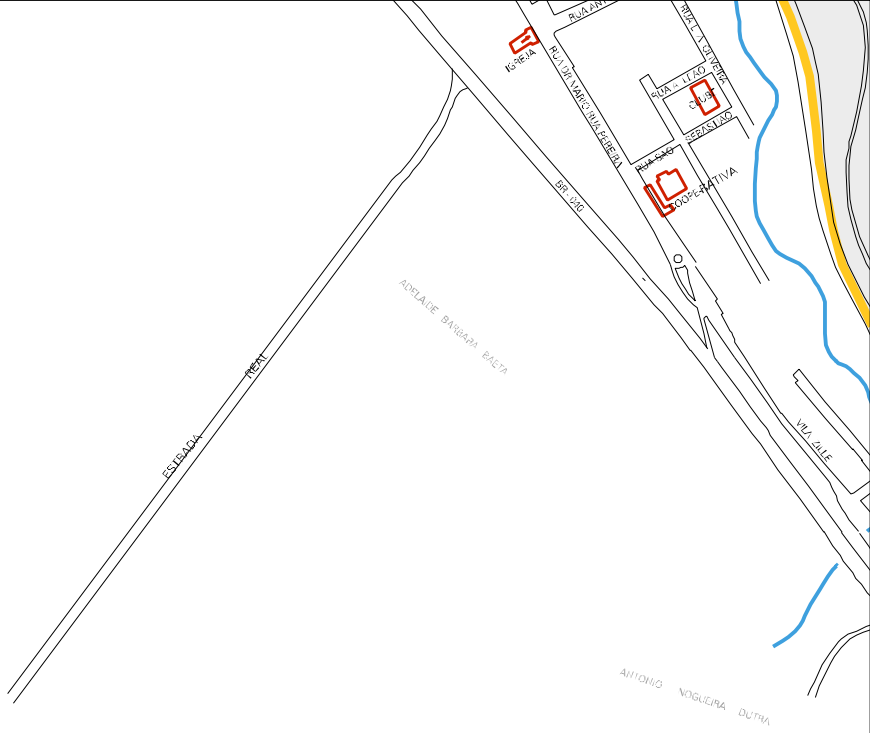

CENSO AGROPECUARIO 2006
CONTAGEM DA POPULAÇÃO 2007

MUNICIPIO: 20409 - CRISTIANO OTONI
DISTRITO: 05 - CRISTIANO OTONI
SUBDISTRITO: 00
SETOR: 0004 SITUACAO: 10

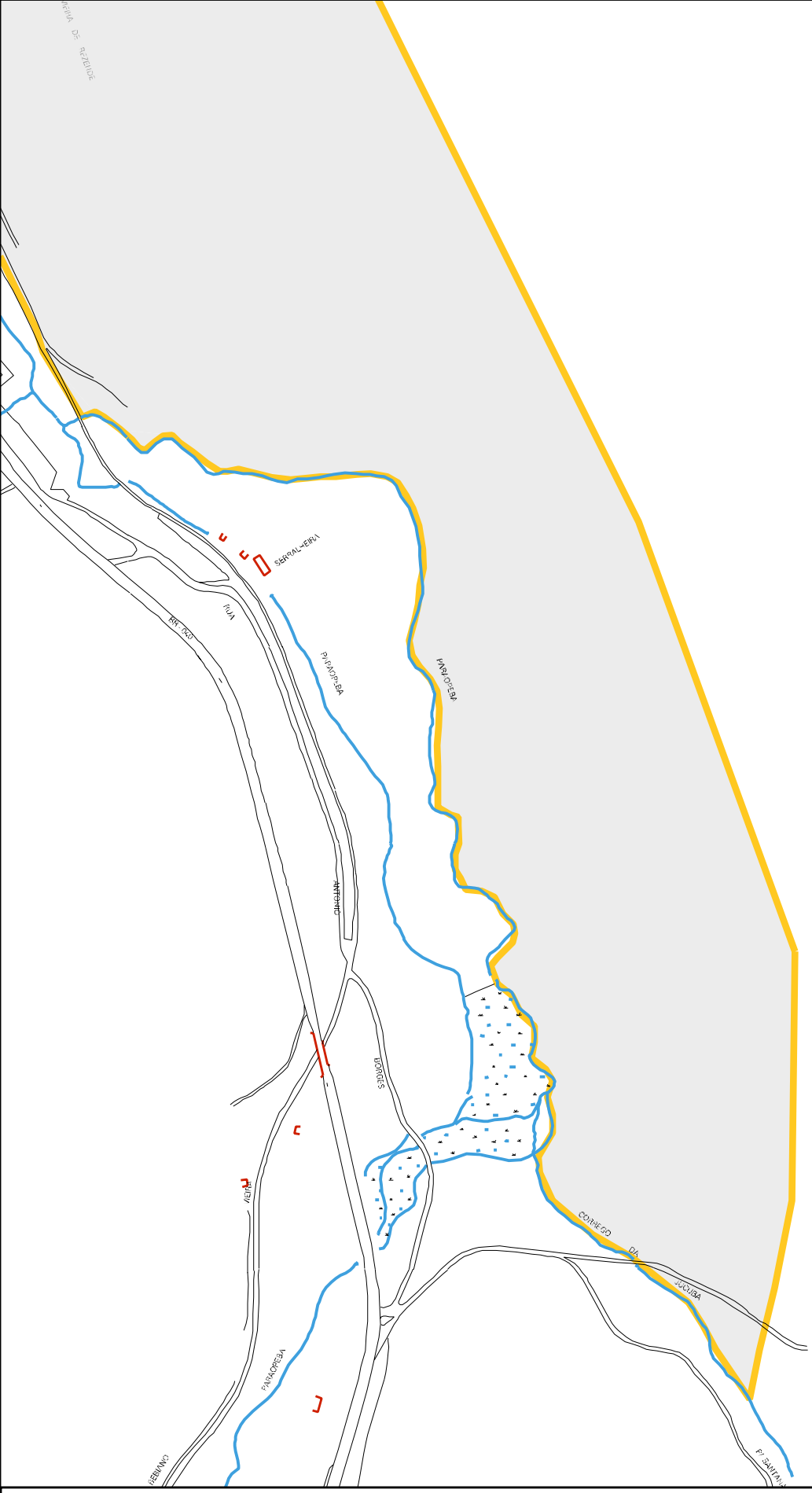

ESTADO DE MINAS GERAIS

MAPA DE SETOR URBANO - MSU

ESCALA: 1 : 6986

N
O E
S