

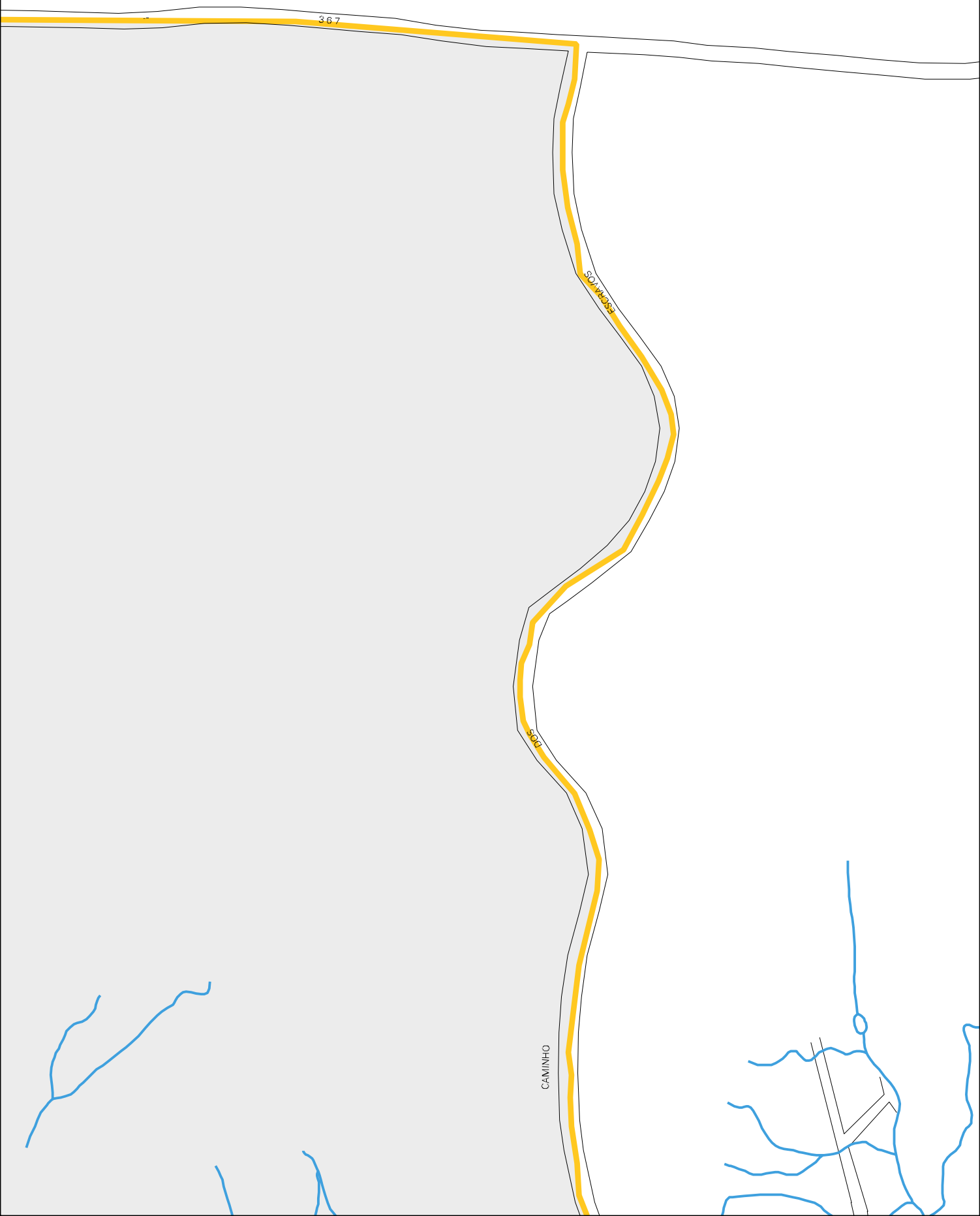


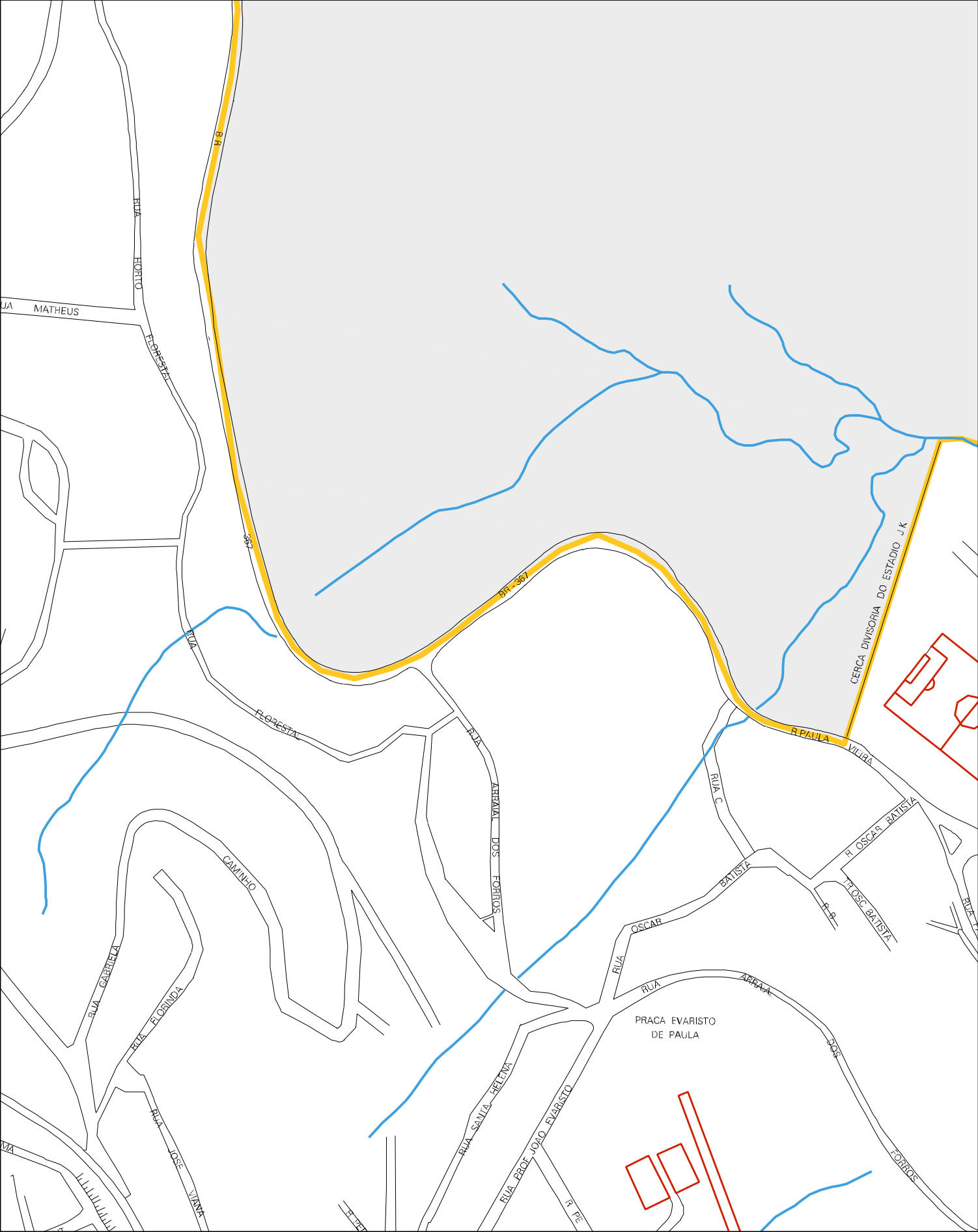
BR

367

BR

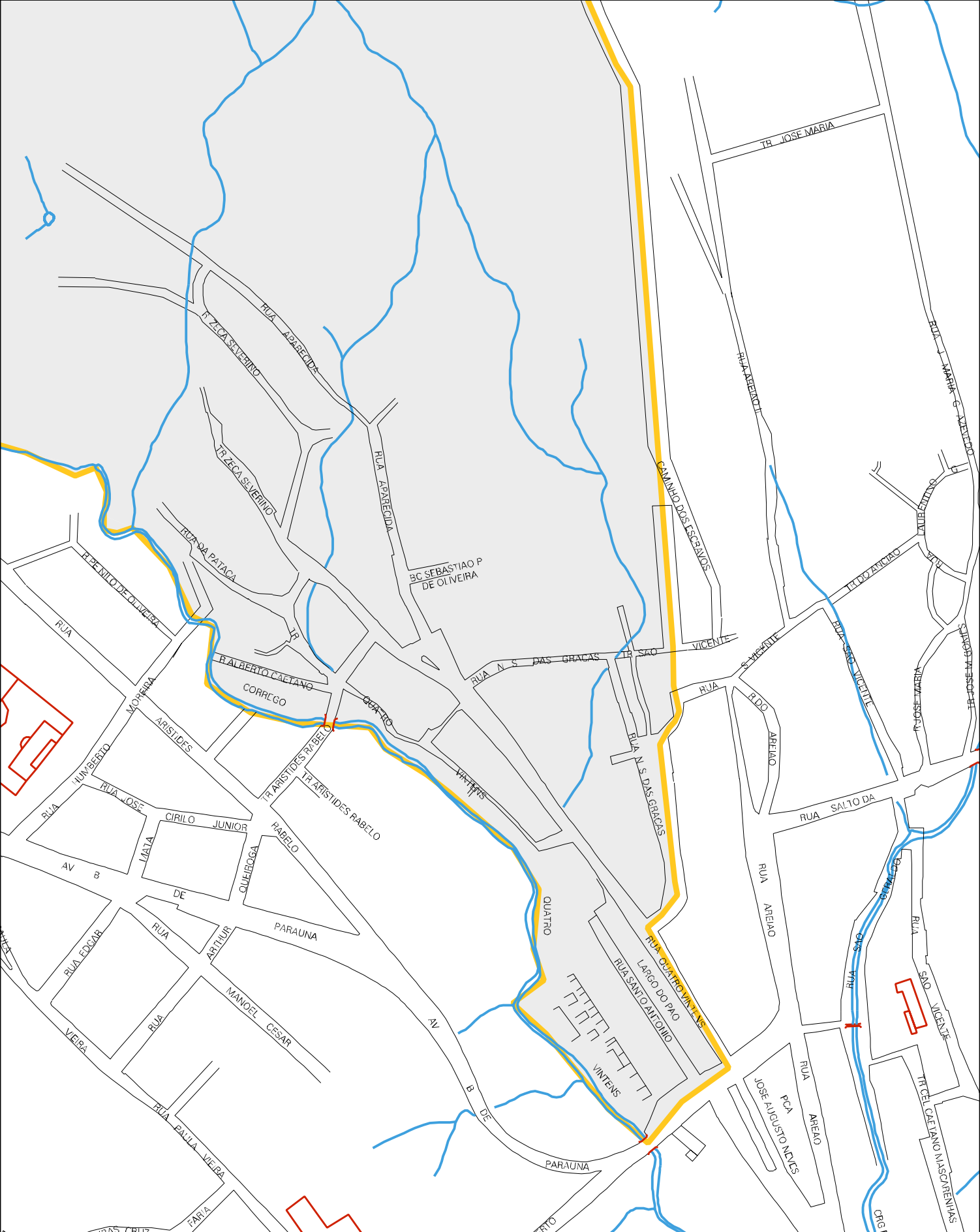
PORTO-FORQUILHA





CENSO AGROPECUARIO 2006
CONTAGEM DA POPULAÇÃO 2007

MUNICIPIO: 21605 - DIAMANTINA
DISTRITO: 05 - DIAMANTINA
SUBDISTRITO: 00
SETOR: 0012 SITUACAO: 10



ESTADO DE MINAS GERAIS
 MAPA DE SETOR URBANO - MSU
 ESCALA: 1 : 3401

