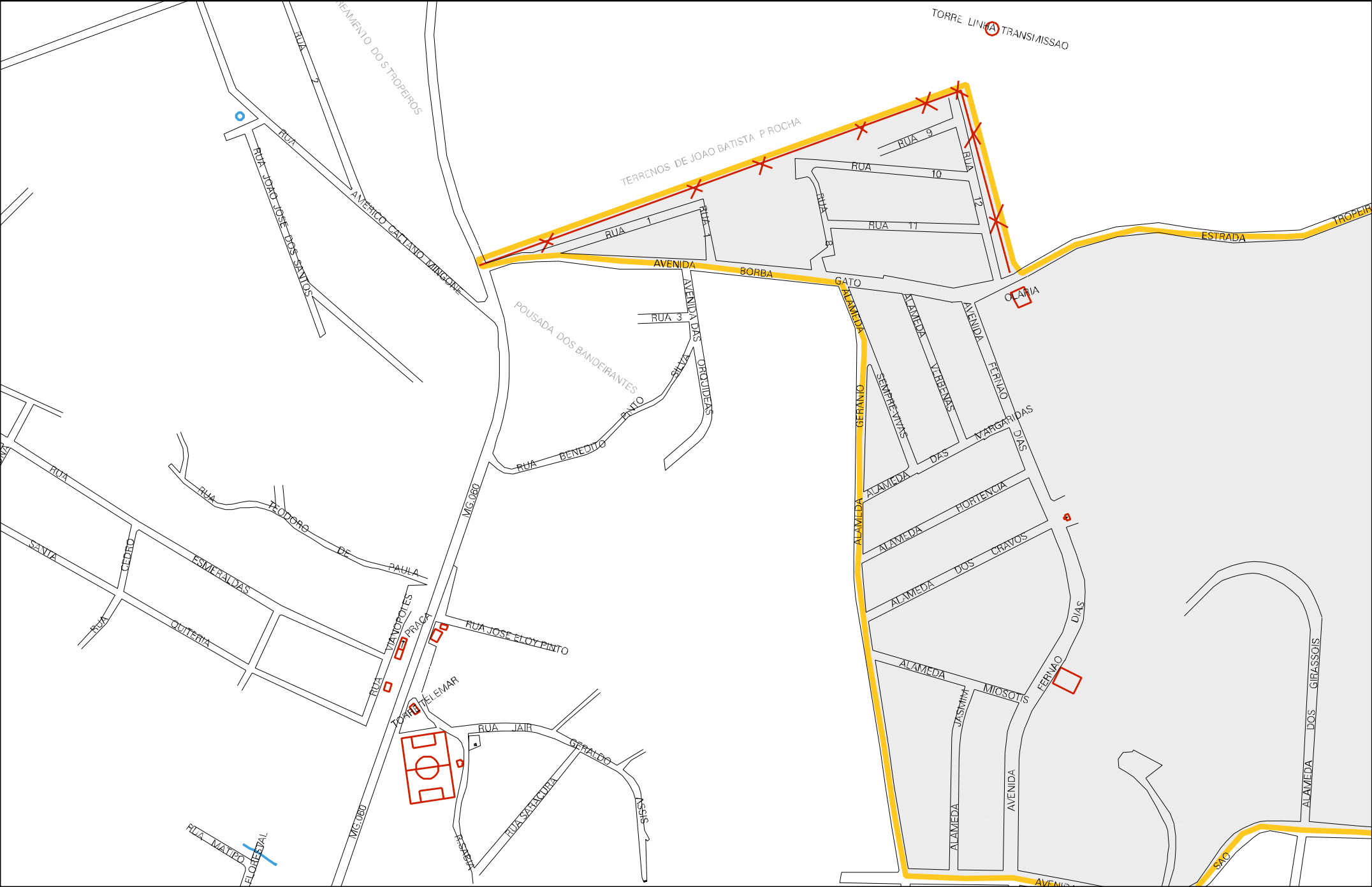
TORRE LINHA TRANSMISSAO
TERRENOS DE JOAO BATISTA P ROCHA
POUSADA DOS BANDEIRANTES
RUA 2
RUA JOAO JOSE DOS SANTOS
AVERICO CAETANO MINCONE
RUA 1
RUA 9
RUA 10
RUA 11
RUA 12
RUA 3
AVENIDA BORBA GATO
ESTRADA
OLARIA
AVENIDA DAS ORQUIDEAS
RUA BENEDITO PINTO SILVA
ALAMEDA GERANIO
ALAMEDA SEMPRE VIVAS
ALAMEDA VARBENAS
AVENIDA FERNAO DIAS
MARGARIDAS
ALAMEDA DAS HORTENCIA
ALAMEDA DOS CRAVOS
ALAMEDA MIOSOTIS
ALAMEDA JASMIM
AVENIDA
ALAMEDA DOS GIRASSOIS
RUA TEODORO DE PAULA
RUA SAVIA
RUA CEDRO
ESMERALDAS
RUA QUITERIA
MG.060
VIANOPOLIS
PRAÇA
RUA JOSE ELOY PINTO
TORRE TELEMAR
RUA JAIR
GERALDO
ASSIS
RUA SAHACURA
RUA MATEO
FLORESTAL

31 24104 05 00 0015

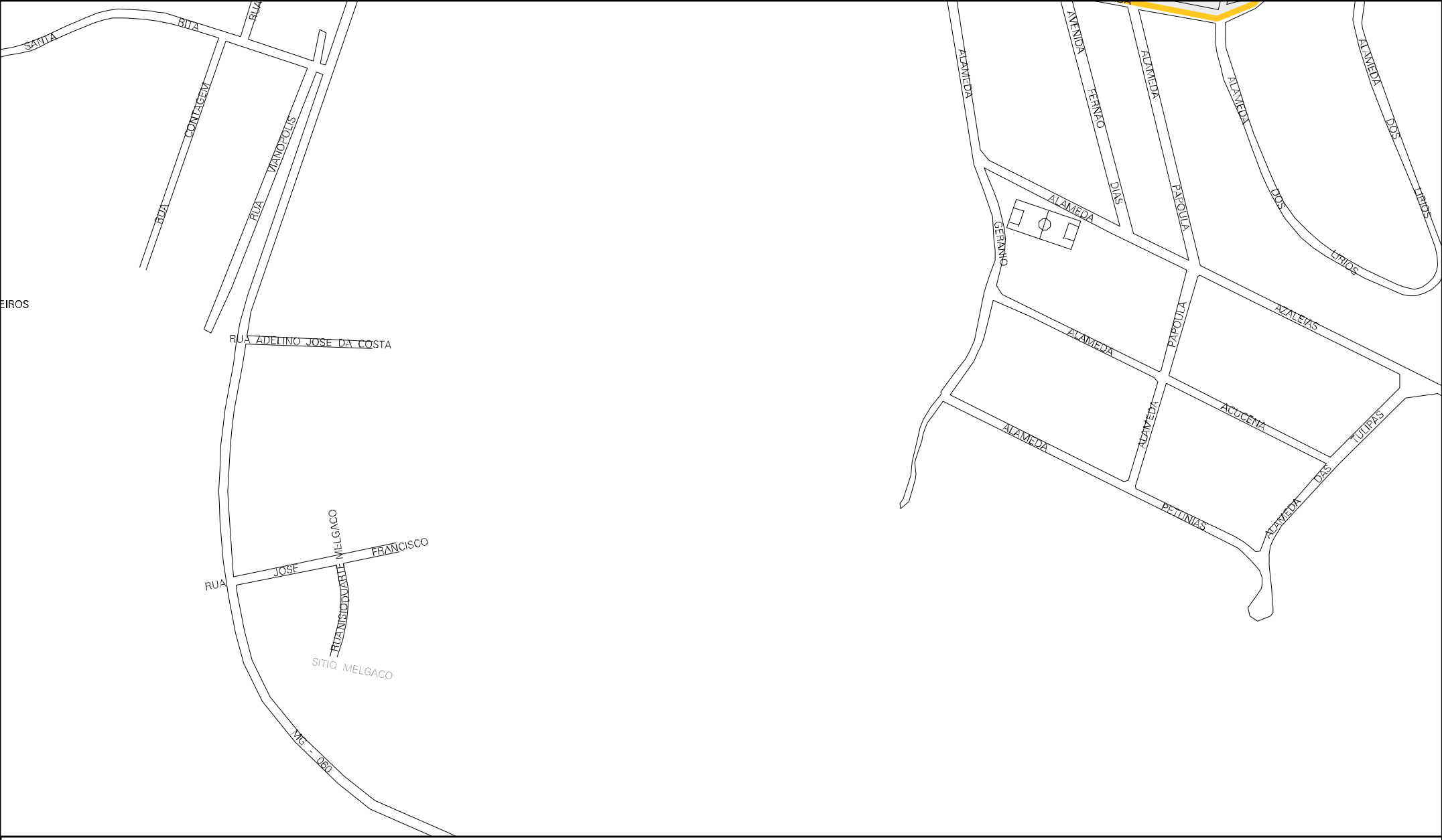

CENSO AGROPECUARIO 2006
CONTAGEM DA POPULAÇÃO 2007

MUNICIPIO: 24104 - ESMERALDAS
DISTRITO: 05 - ESMERALDAS
SUBDISTRITO: 00
SETOR: 0015 SITUACAO: 10

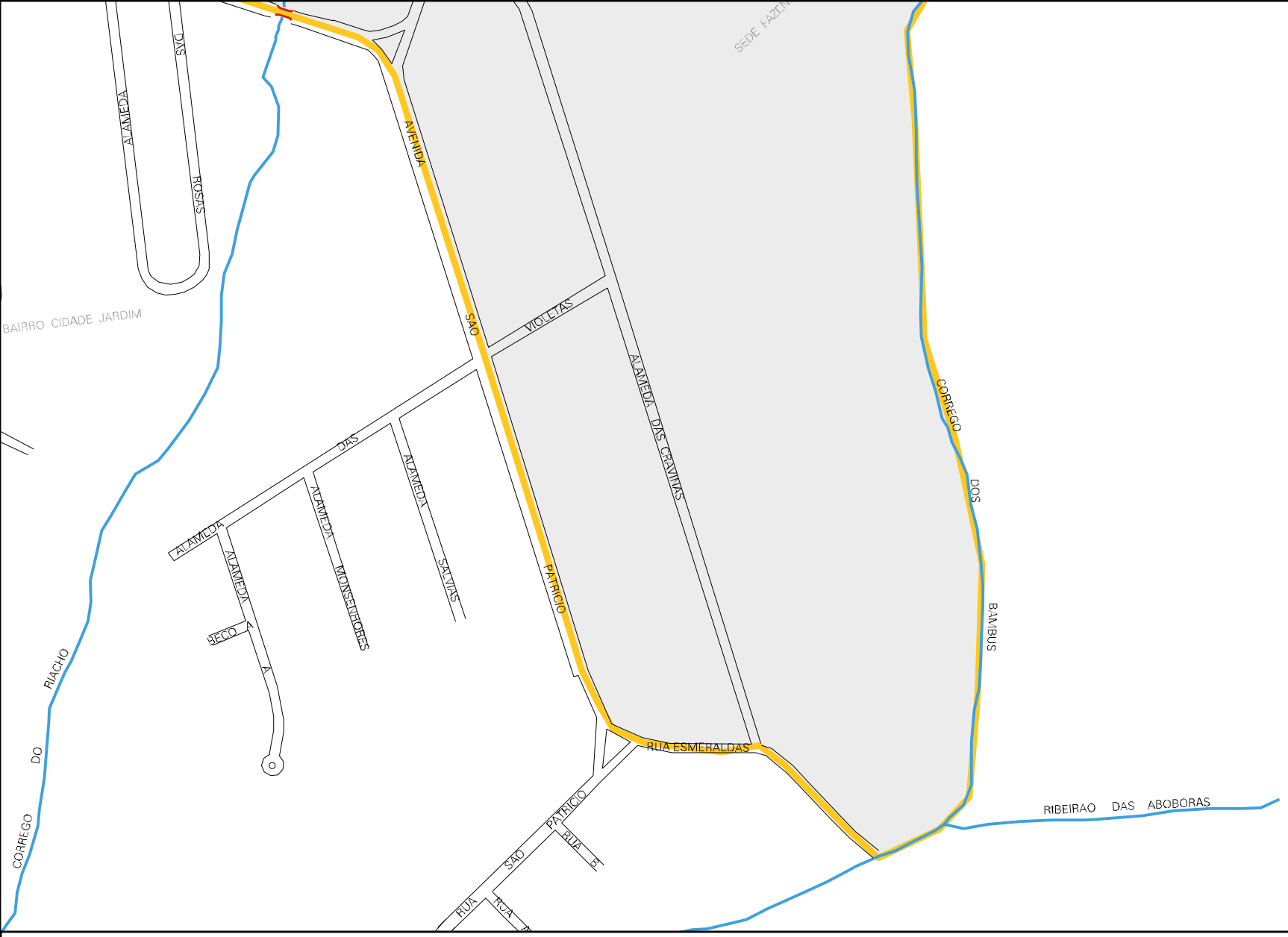

ESTADO DE MINAS GERAIS

MAPA DE SETOR URBANO - MSU

ESCALA: 1 : 6391

N
O E
S