
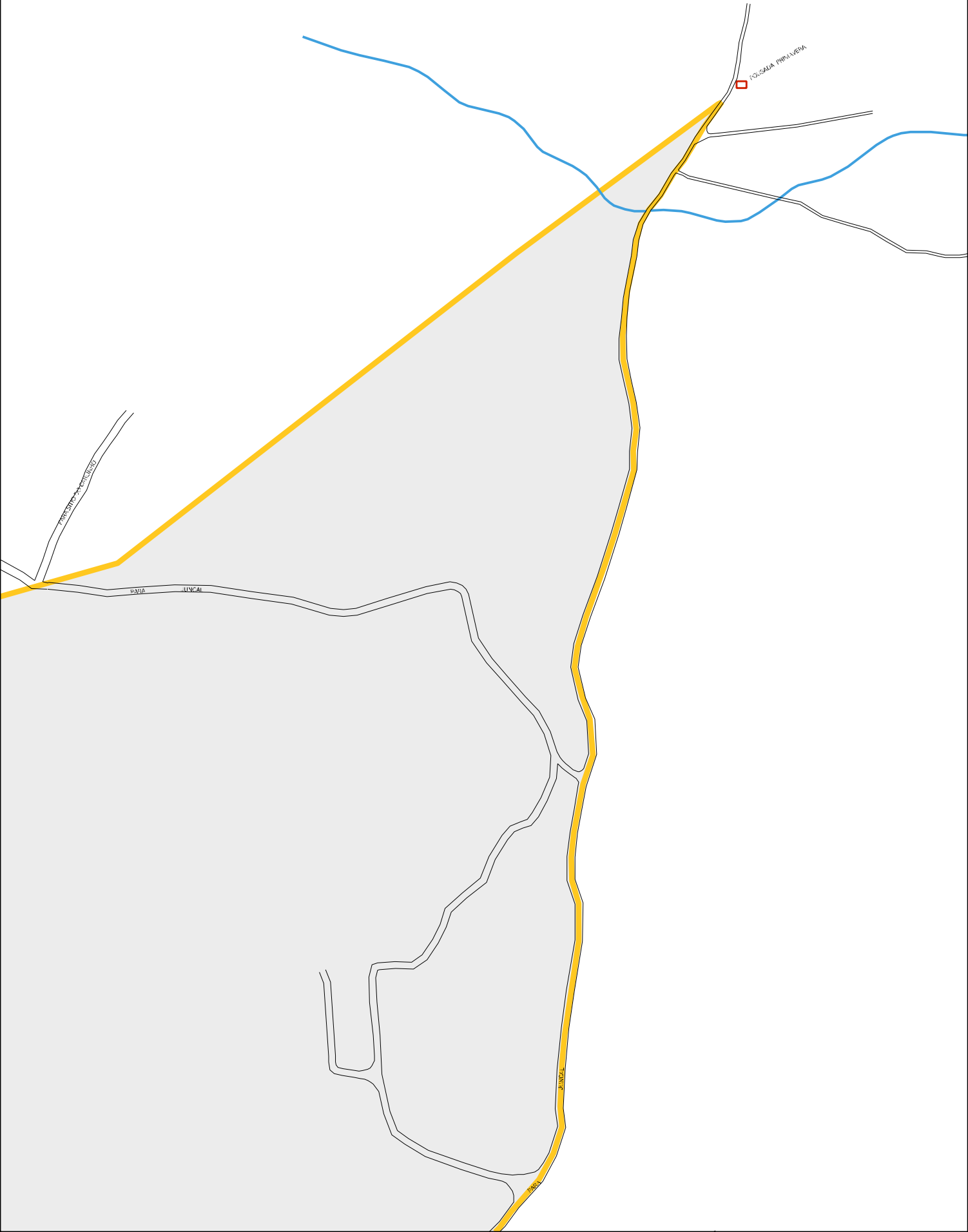


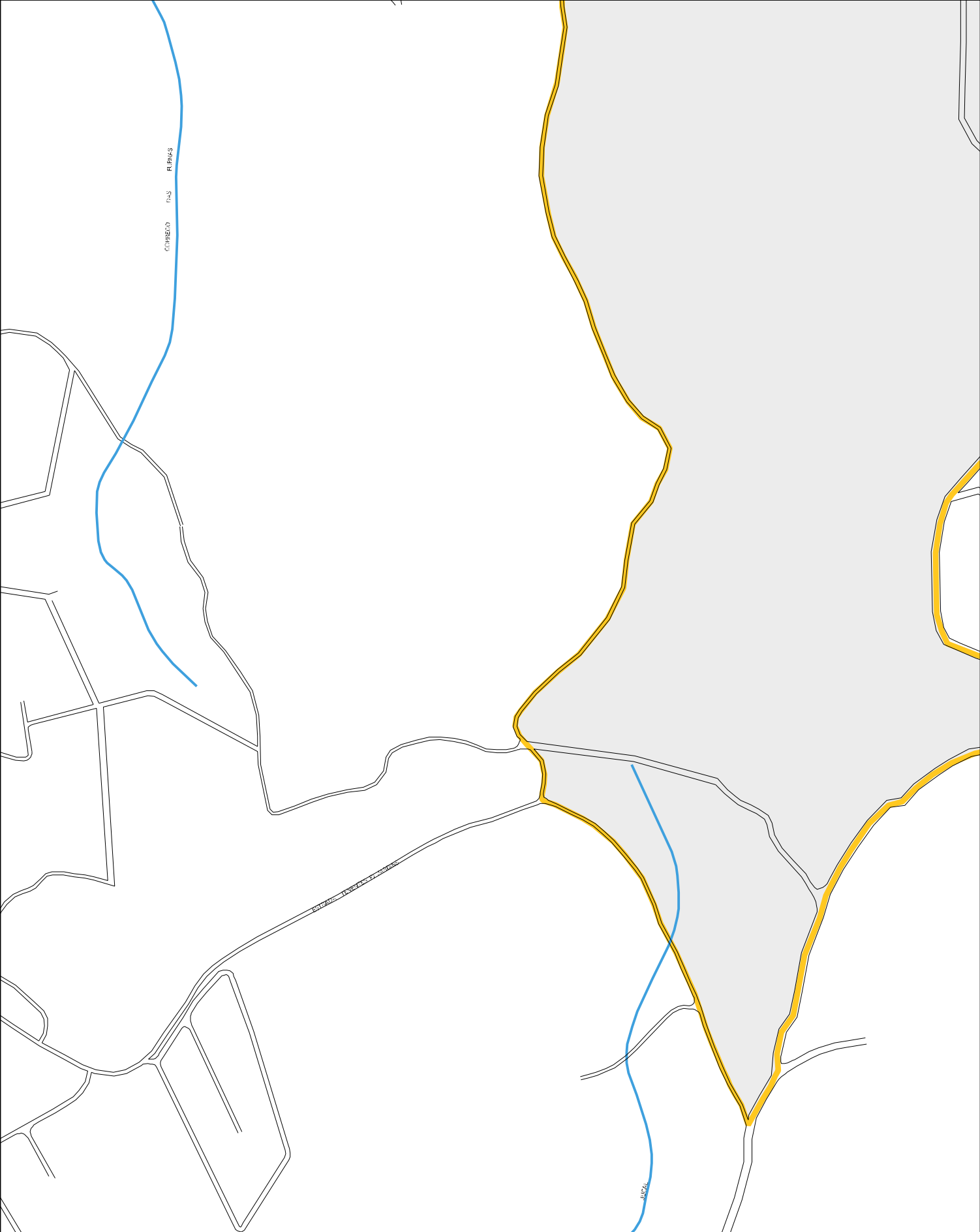
CHACARA MARANATA

CHACARA MARANATA

CHACARA MARANATA

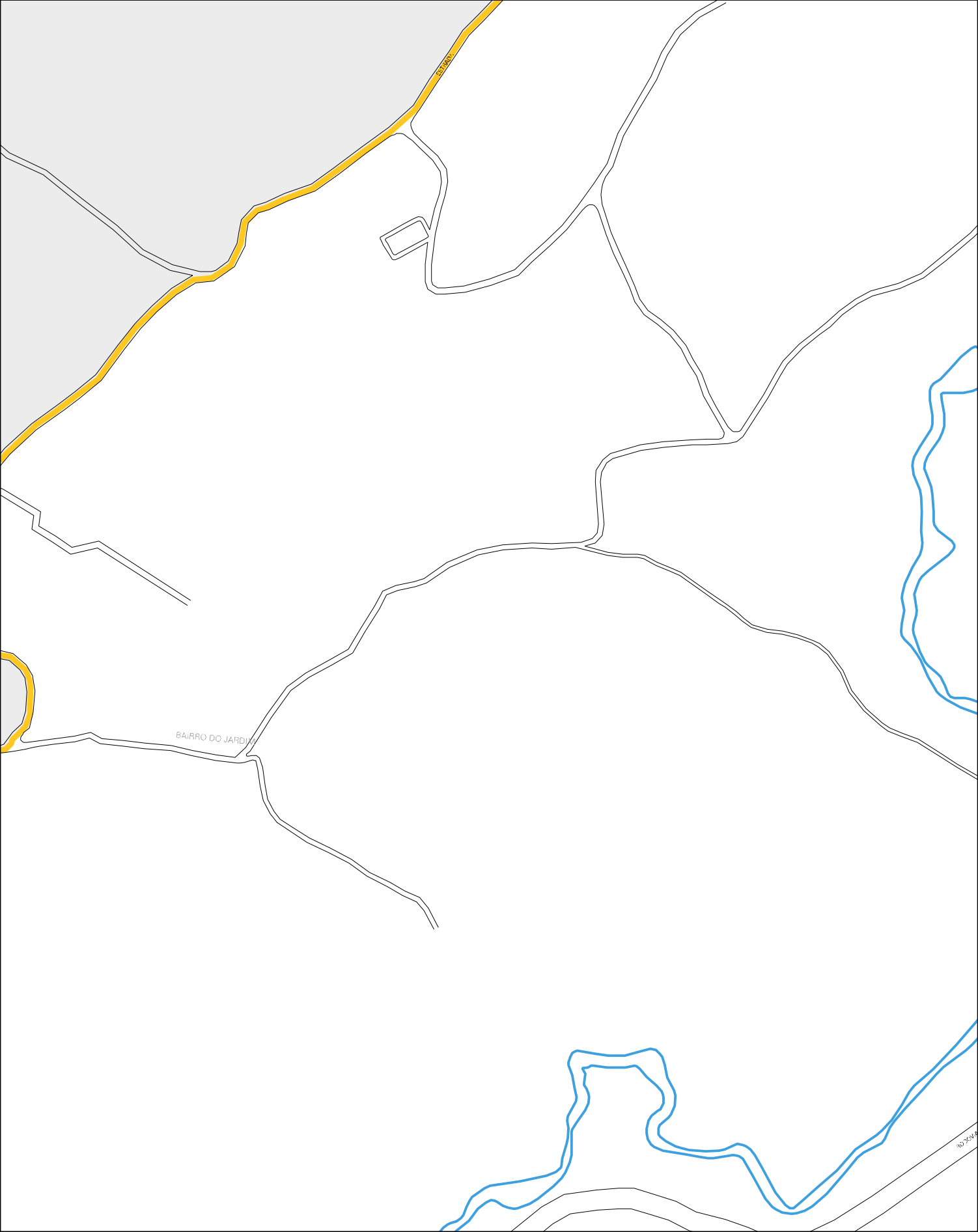






CENSO AGROPECUARIO 2006
CONTAGEM DA POPULAÇÃO 2007

MUNICIPIO: 25101 - EXTREMA
DISTRITO: 05 - EXTREMA
SUBDISTRITO: 00
SETOR: 0026 SITUACAO: 10



BAIRRO DO JARDIM

ESTADO DE MINAS GERAIS
MAPA DE SETOR URBANO - MSU
ESCALA: 1 : 7615

