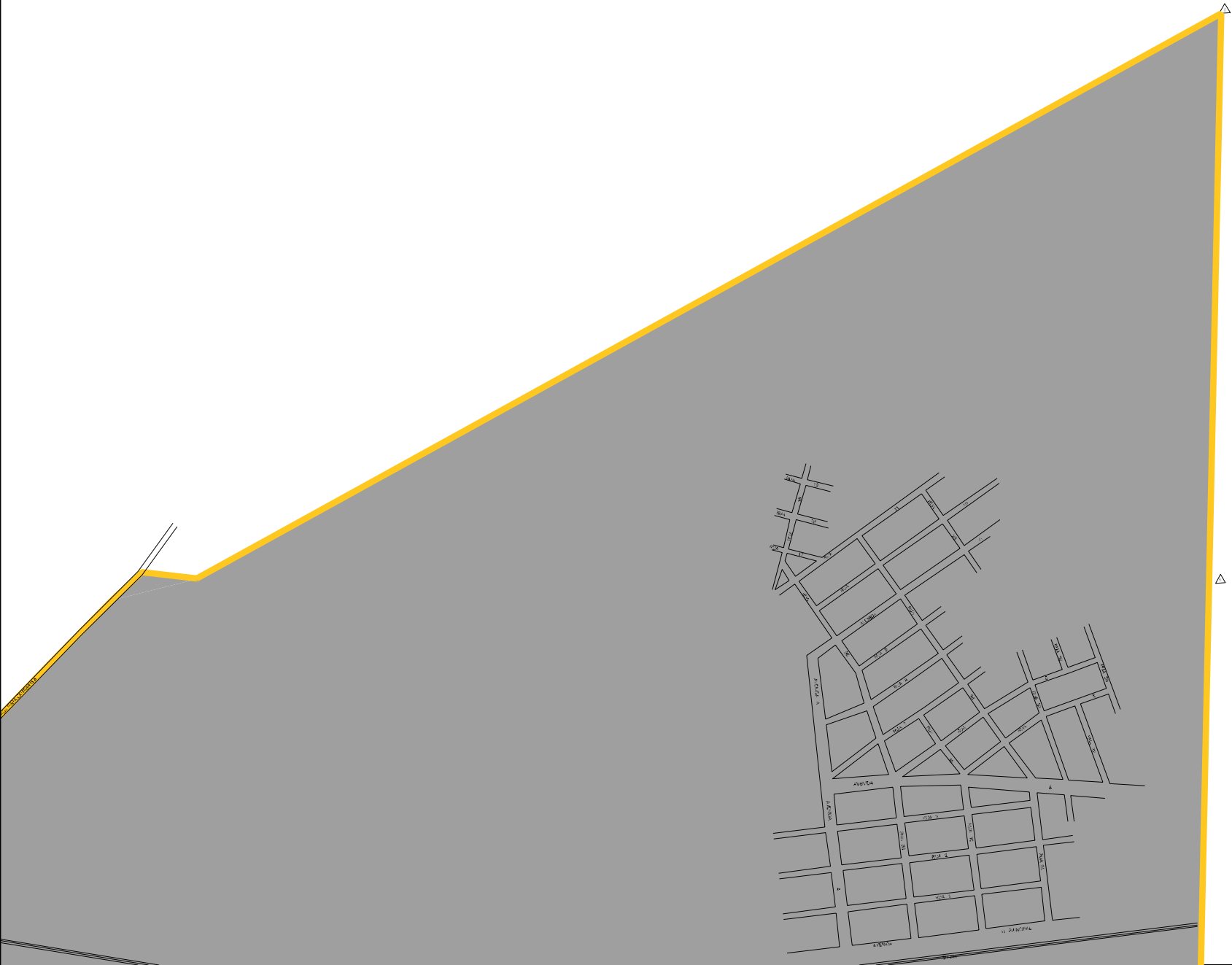
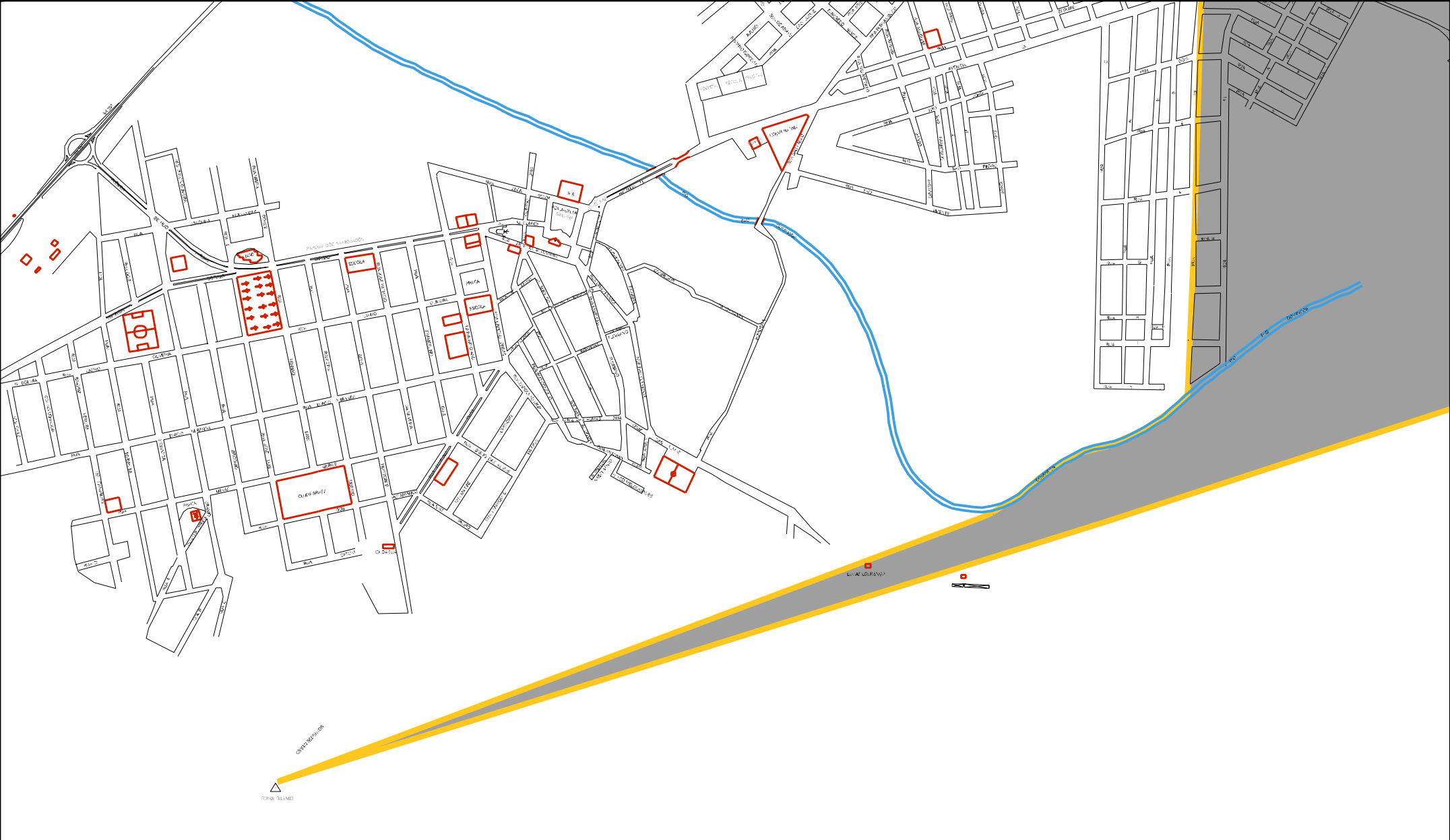


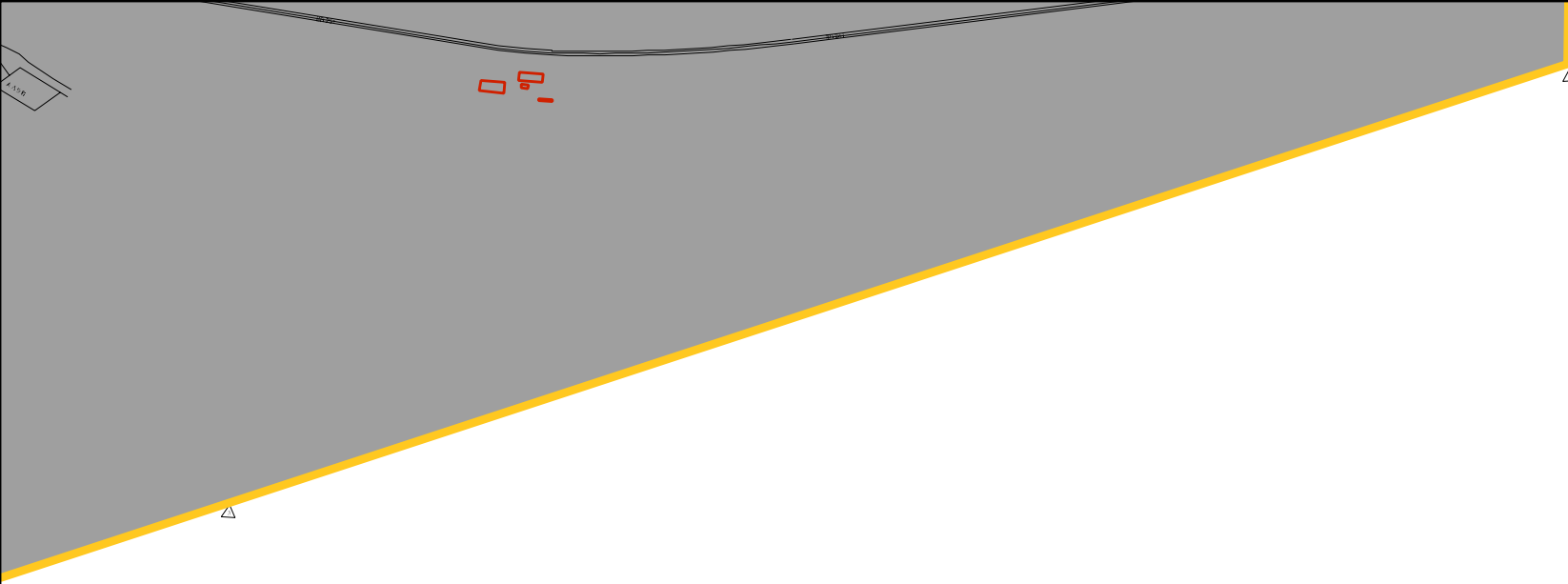
31 26703 05 00 0010





CENSO AGROPECUARIO 2006
CONTAGEM DA POPULAÇÃO 2007

MUNICIPIO: 26703 - FRANCISCO SÁ
DISTRITO: 05 - FRANCISCO SÁ
SUBDISTRITO: 00
SETOR: 0010 SITUACAO: 10



ESTADO DE MINAS GERAIS
MAPA DE SETOR URBANO - MSU
ESCALA: 1 : 11031

