

RUA PROJETADA D

TERRENO DE JOAO RODRIGUES SOUZA

RIBEIRAO SANTANA

R. ALVARO JOAQUIM SANCHES

R. CARLOS DE OT

R. JOSE FRANCISCO TORES

R. ALVARO JOAQUIM SANCHES

R. CARLOS DE OT

R. ALVARO JOAQUIM SANCHES

R. ALVARO JOAQUIM SANCHES

R. CARLOS DE OT

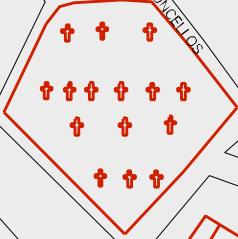
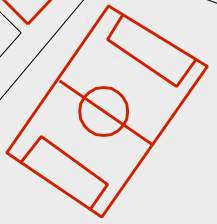
R. MARIA DA CONCEICAO PIRES

R. ALVARO JOAQUIM SANCHES

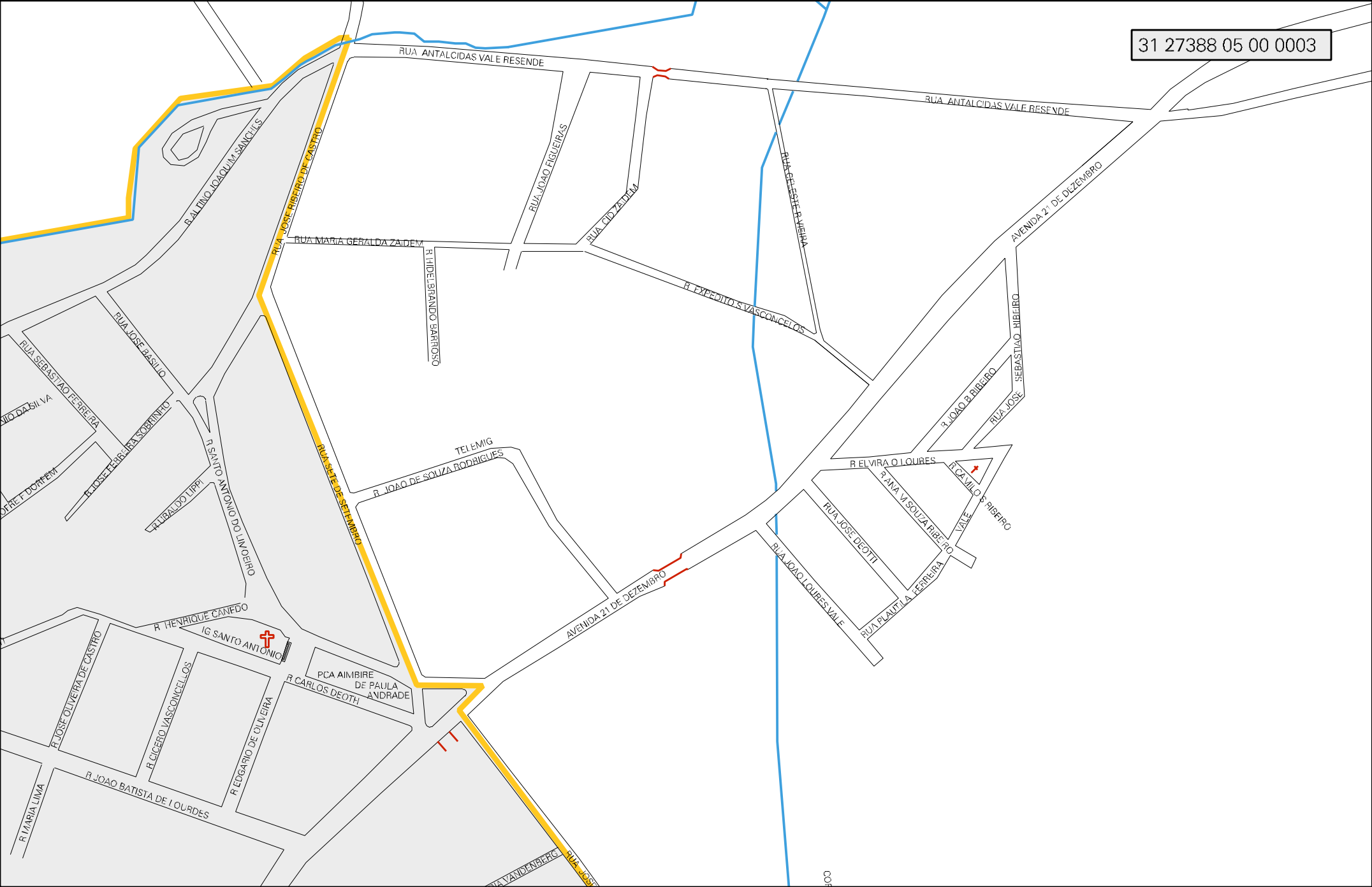
R. ANTALCIDES RIBEIRO

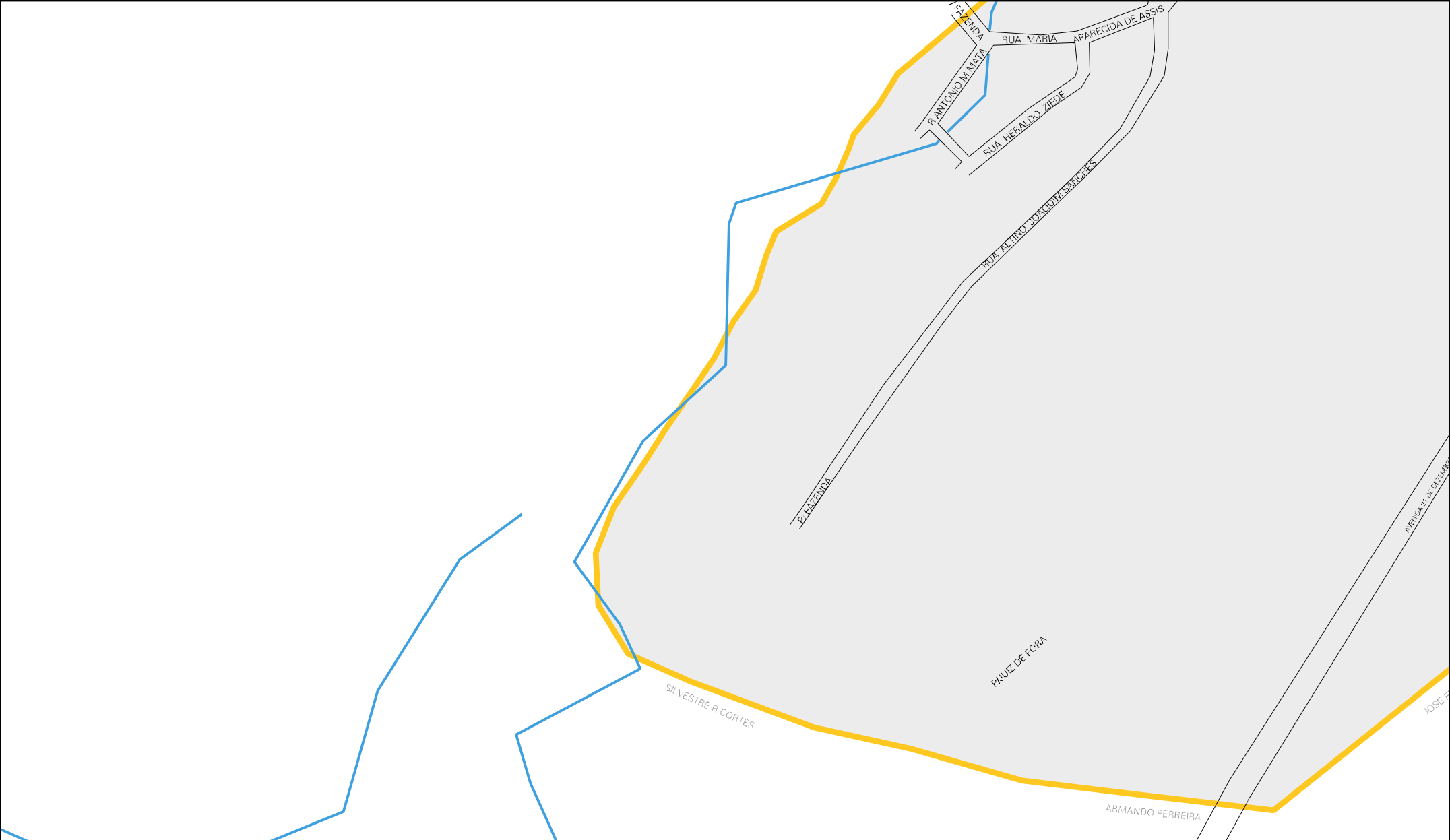
R. ALVARO JOAQUIM SANCHES

R. HENRIQUE NOBRETO



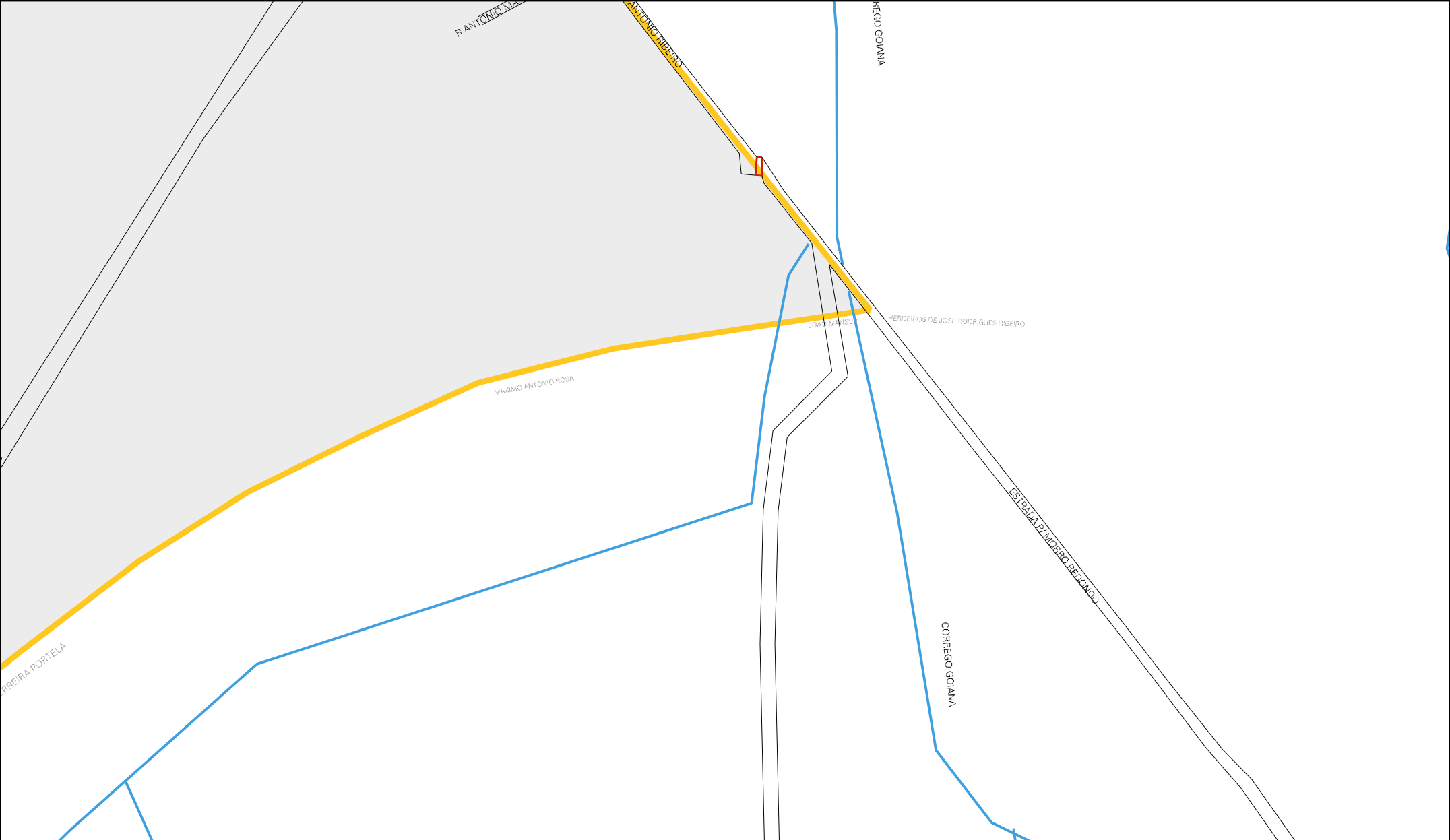
31 27388 05 00 0003





CENSO AGROPECUARIO 2006  
CONTAGEM DA POPULAÇÃO 2007

MUNICIPIO: 27388 - GOIANÁ  
DISTRITO: 05 - GOIANÁ  
SUBDISTRITO: 00  
SETOR: 0003 SITUACAO: 10



ESTADO DE MINAS GERAIS  
MAPA DE SETOR URBANO - MSU  
ESCALA: 1 : 4890

