DIVISA DOS BRAGAS
RIBEIRAO GRAIPU
RUA HERMES X NUNES
RUA ANA R. TOSTA
RUA SILVIA P. C. RODRIGUES
RUA HELENA R. ROCHA
RUA NEWTON BARROSO
RUA VERAS DE
RUA JOAQUIM C. DIAS
AGRODER
RUA TALES DE CARVALHO
RUA ANTONIO F. FILHO
RUA ALBERTINA BRAGA
RUA HERMES
RUA VALDO LIMA
CLAUDIONOR
NUNES
BR-226
BR-226
PISABINOPOLIS
ALMAS
PALMONDES ANTONIO DE ARAUJO

31 28006 05 00 0003

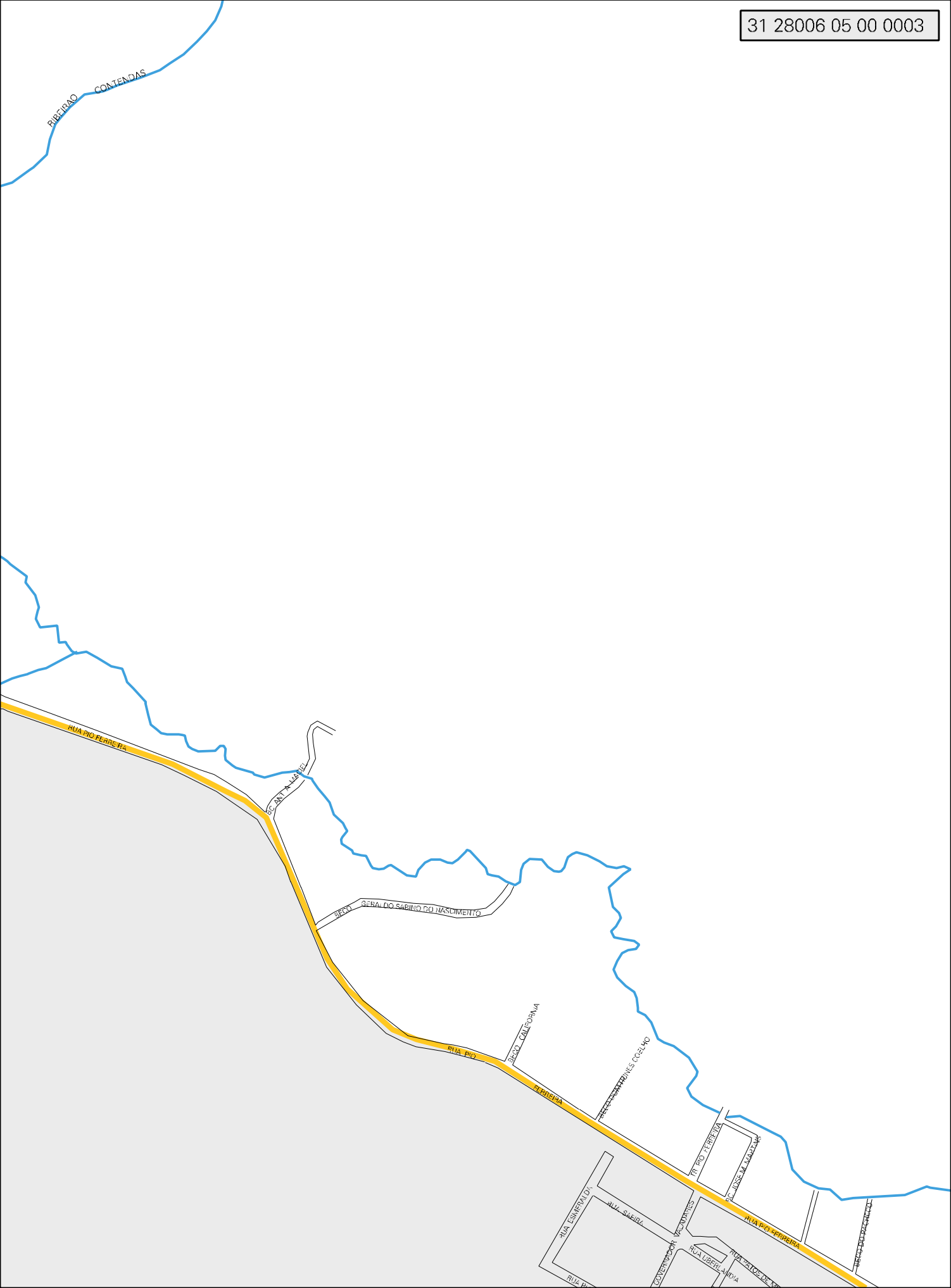

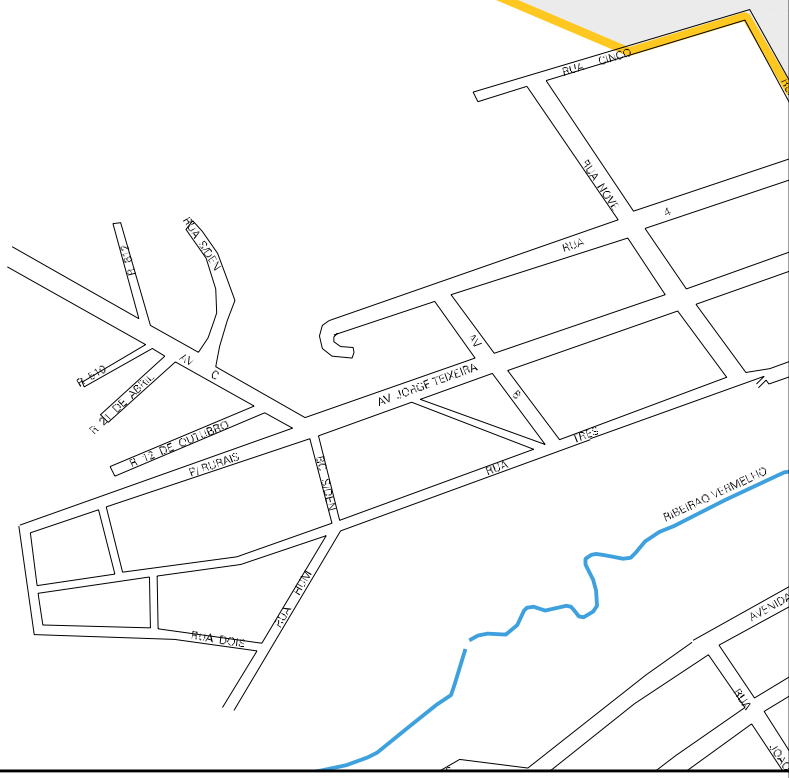

CENSO AGROPECUARIO 2006
CONTAGEM DA POPULAÇÃO 2007

MUNICIPIO: 28006 - GUANHÃES
DISTRITO: 05 - GUANHÃES
SUBDISTRITO: 00
SETOR: 0003 SITUACAO: 10

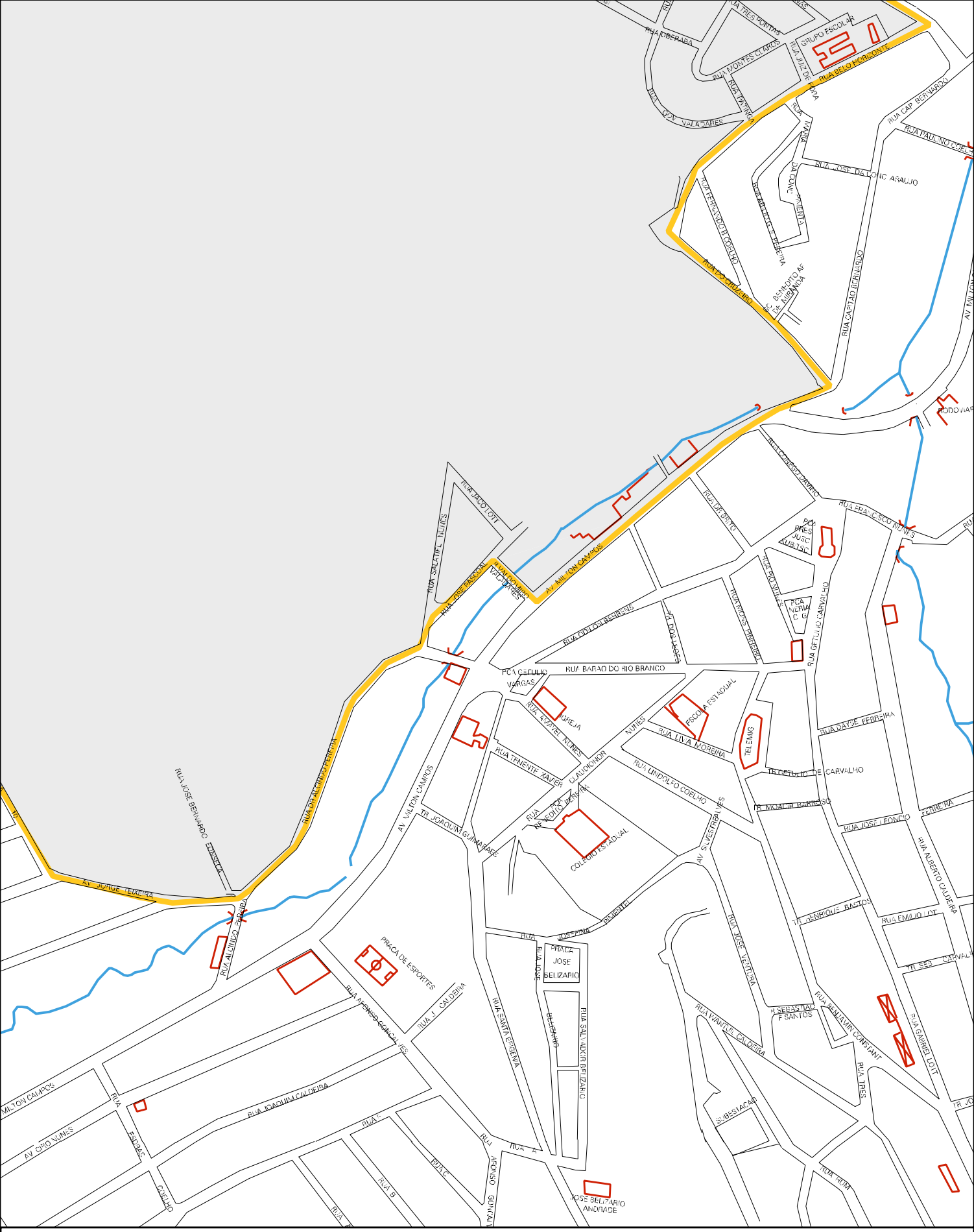

ESTADO DE MINAS GERAIS

MAPA DE SETOR URBANO - MSU

ESCALA: 1 : 6275

N
O E
S