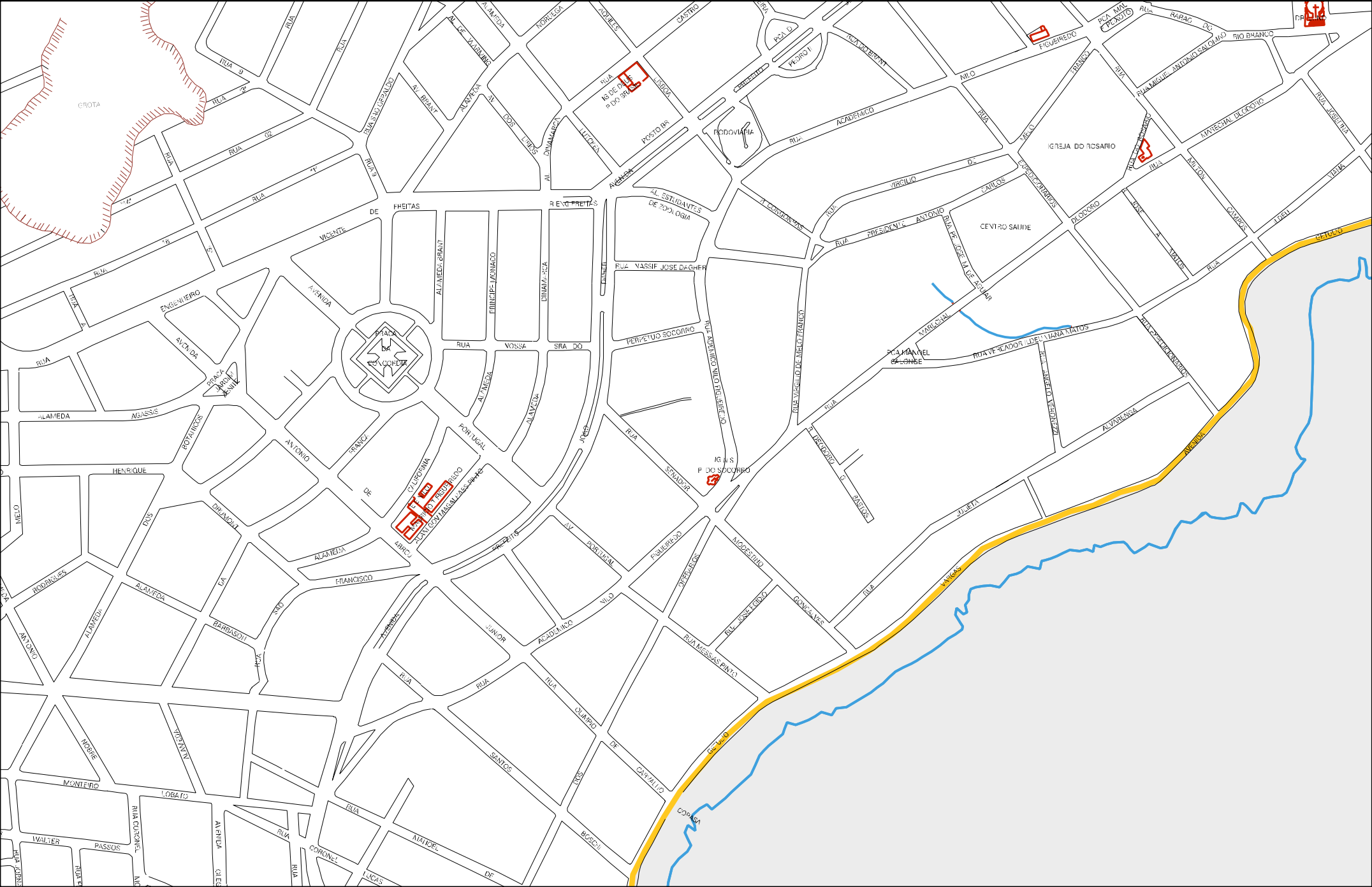
GROTA
RUA 9
RUA "A"
RUA 02
RUA "T"
RUA "B"
RUA 15
RUA 16
RUA 17
RUA 18
RUA 19
RUA 20
RUA 21
RUA 22
RUA 23
RUA 24
RUA 25
RUA 26
RUA 27
RUA 28
RUA 29
RUA 30
RUA 31
RUA 32
RUA 33
RUA 34
RUA

31 37601 05 00 0006

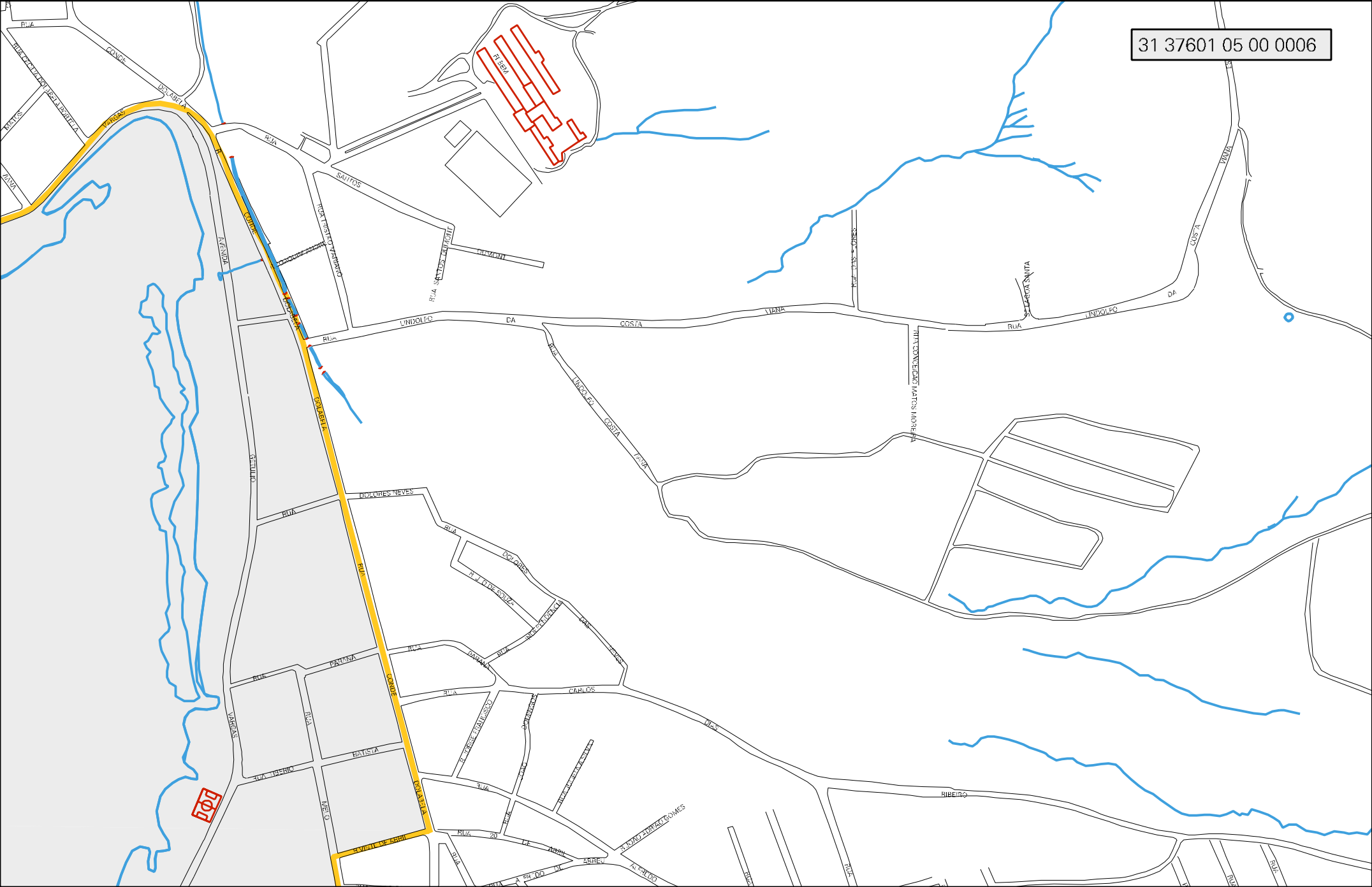
RUA
CONCA
DO ABELA
RUA DOS DOLORES
MATOS
VINA
VARGAS
RUA
SANTOS
RUA SANTOS DUMONT
DUMONT
RUA
UNDOLFO
DA
COSTA
VIANA
RUA
UNDOLFO
DA
COSTA
VIANA
RUA DOS FLORES
RUA SANTA
RITA CONCEIÇÃO MATOS MOREIRA
RUA
UNDOLFO
COSTA
VIANA
AVENIDA
CONDE
DOLABELA
SÉRGIO
DOLORES NEVES
RUA
RUA
DOLORES
RUA DOS ANJOS
RUA
PALMA
RUA
RUA
CARLOS
DIAS
RUA
RUA
BATISTA
RUA
RUA
VARGAS
MELO
CONDE
DOLABELA
RUA
RUA
RIBEIRO
RUA
RUA
RUA

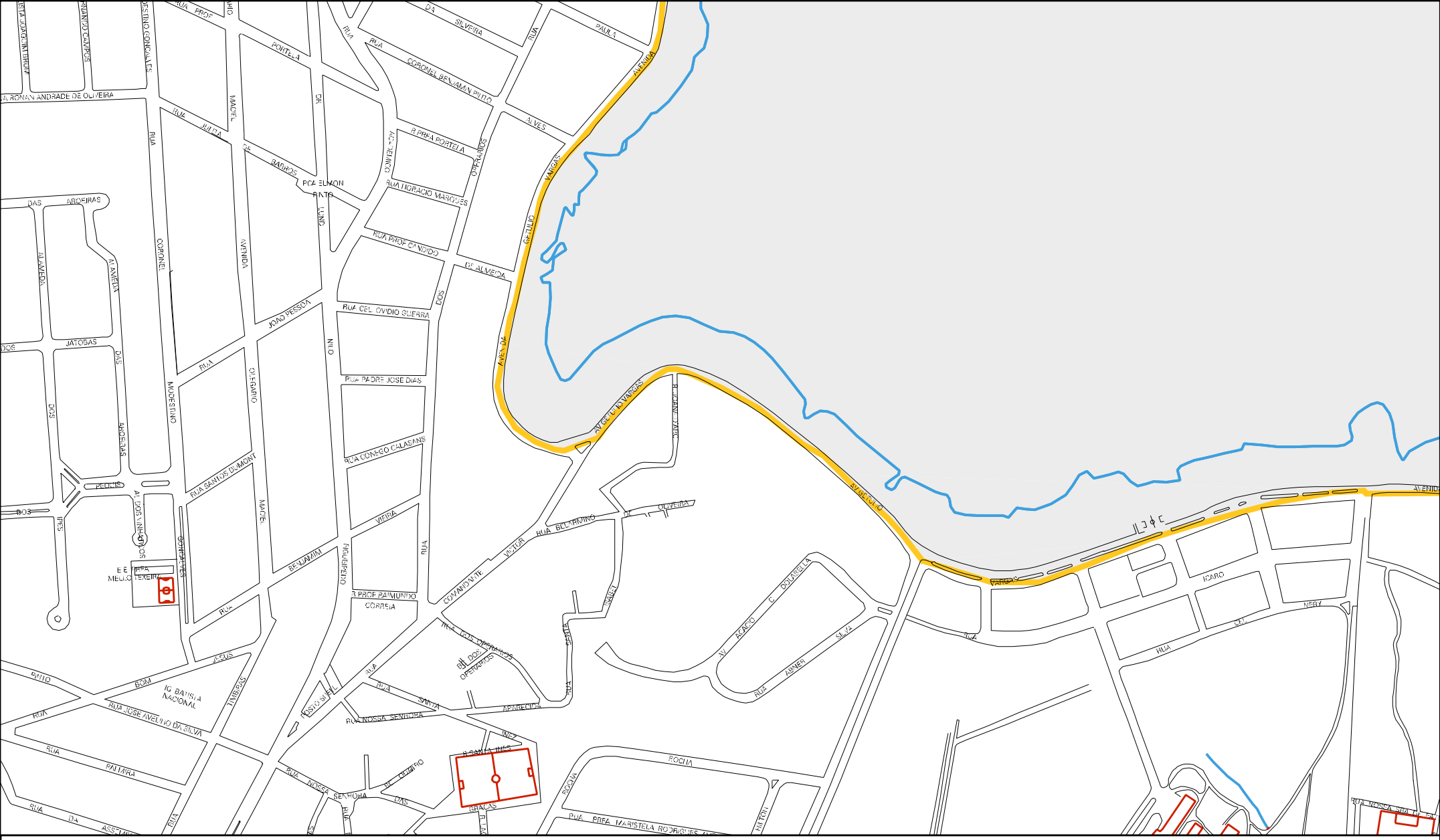


CENSO AGROPECUARIO 2006
CONTAGEM DA POPULAÇÃO 2007

MUNICIPIO: 37601 - LAGOA SANTA
DISTRITO: 05 - LAGOA SANTA
SUBDISTRITO: 00
SETOR: 0006 SITUACAO: 10

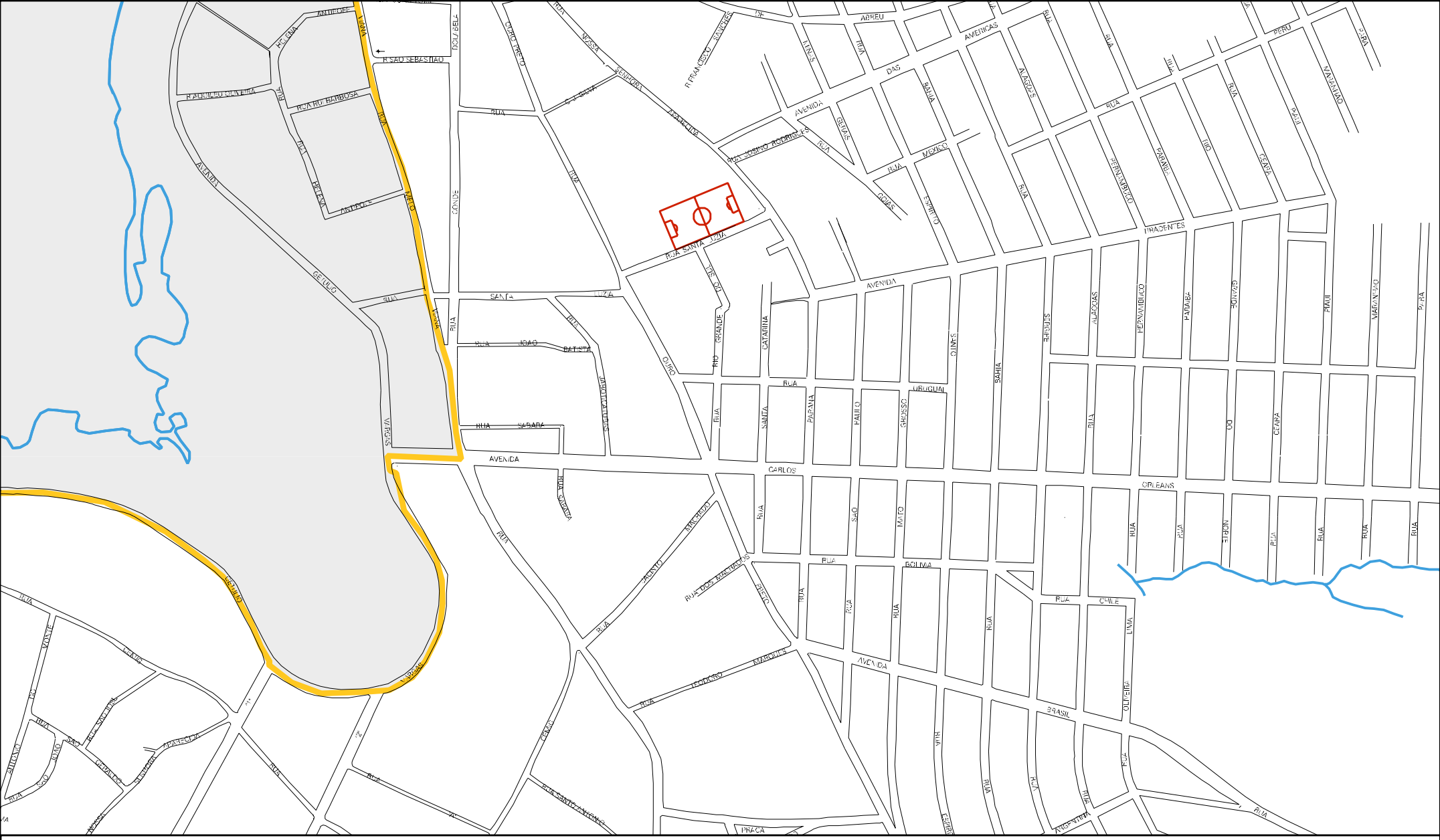
RUA SANTA LUZIA
AVENIDA
RUA
ESTADO DE MINAS GERAIS
MAPA DE SETOR URBANO - MSU
ESCALA: 1 : 6576
N
O
E
S