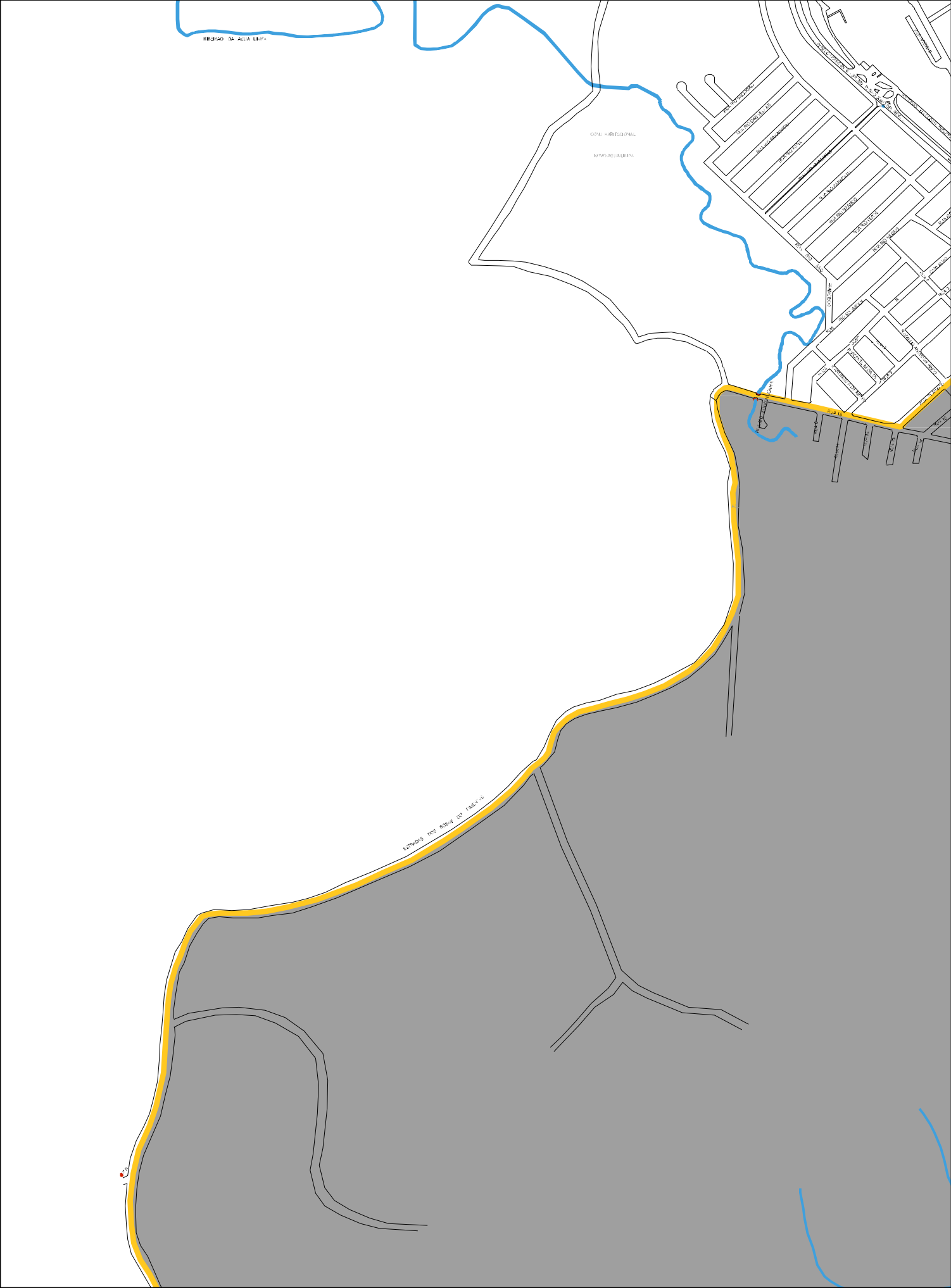
RIBEIRÃO DA AGUA BRANCA
ZONA PORTUÁRIA
MARGEM DA LAGOA
ESTUDOS DOS RISCOS DE TSUNAMIS

31 38203 05 00 0108

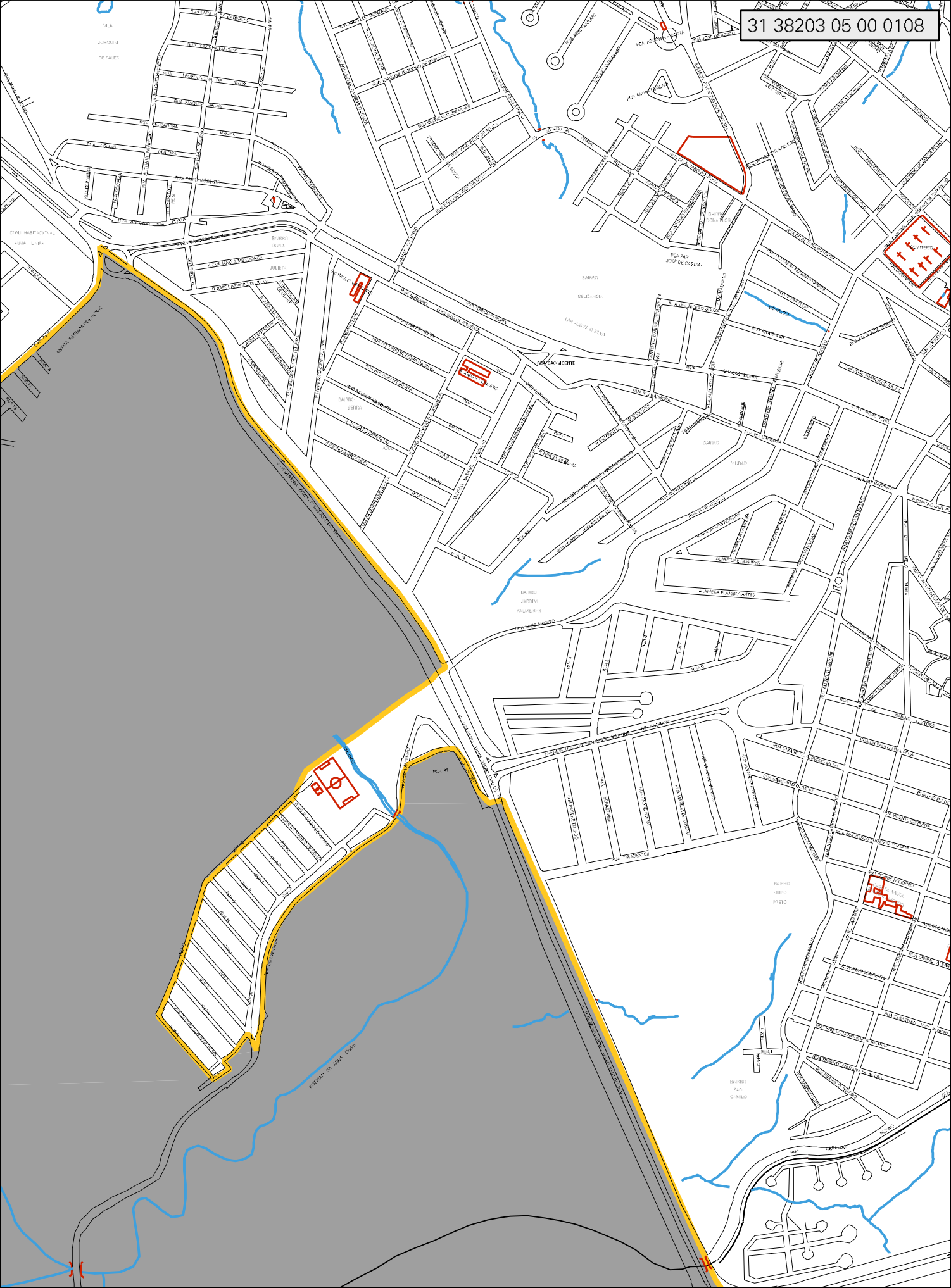
BAIRRO
DELICIA
BAIRRO
JARDIM
PAQUERA
BAIRRO
OURO
PRETO
BAIRRO
FAZ
CAMPO
RUA JOSÉ DE CASTRO
RUA ANTONIO MOREIRA
RUA ALMIRANTE
RUA ALMIRANTE
RUA ALMIRANTE

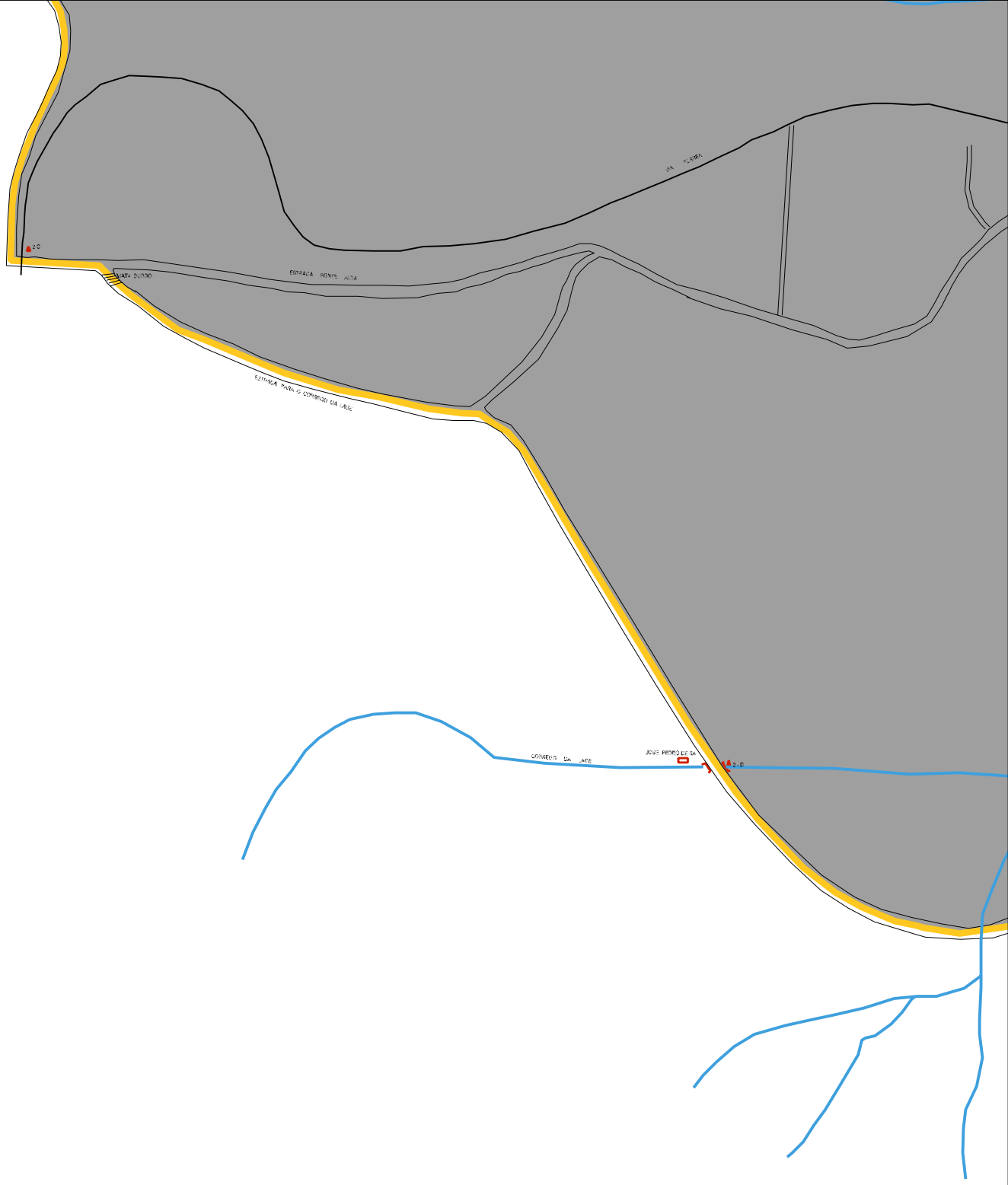

CENSO AGROPECUARIO 2006
CONTAGEM DA POPULAÇÃO 2007

MUNICIPIO: 38203 - LAVRAS
DISTRITO: 05 - LAVRAS
SUBDISTRITO: 00
SETOR: 0108 SITUACAO: 10

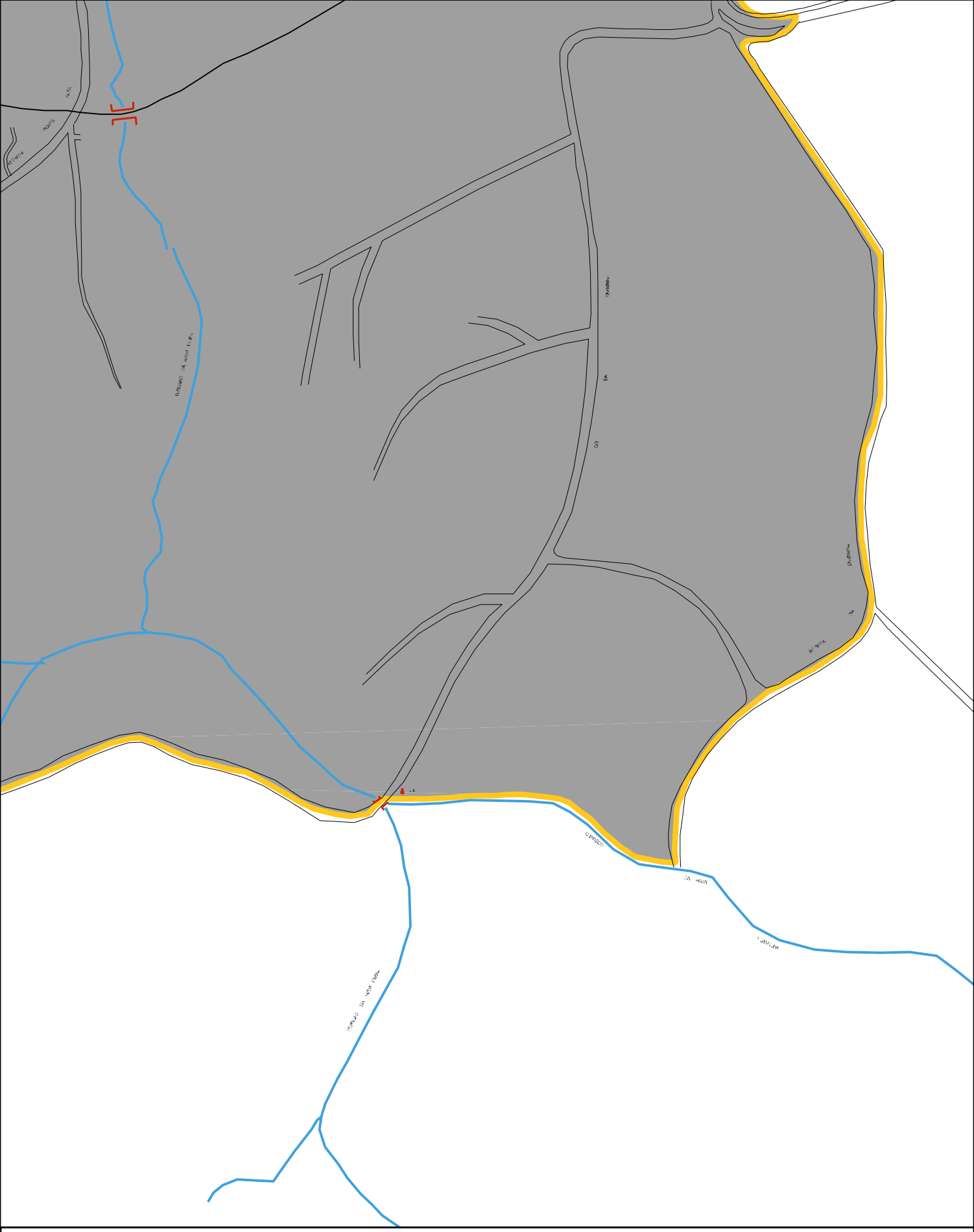

ESTADO DE MINAS GERAIS

MAPA DE SETOR URBANO - MSU

ESCALA: 1 : 10065

N

O E

S