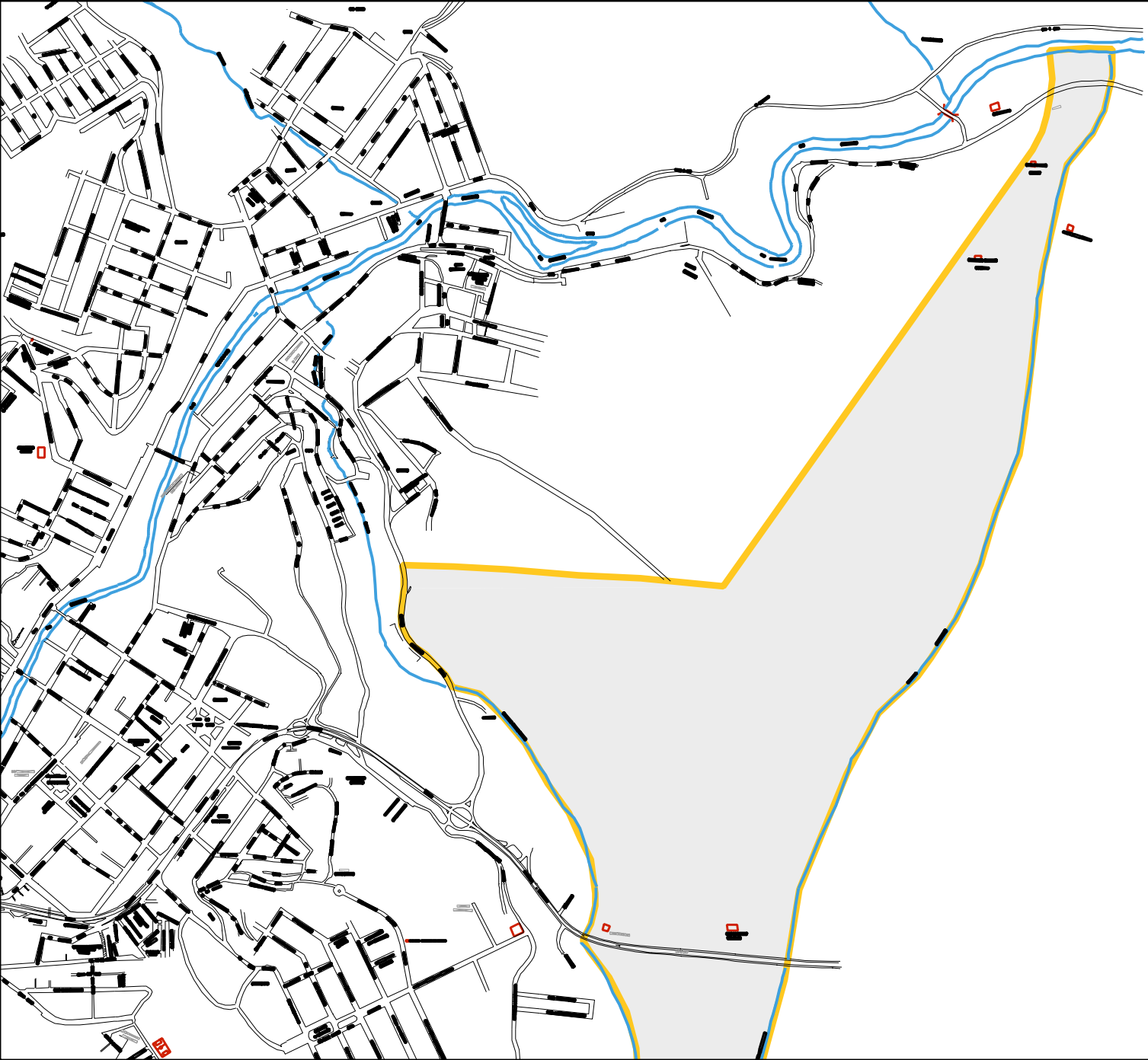
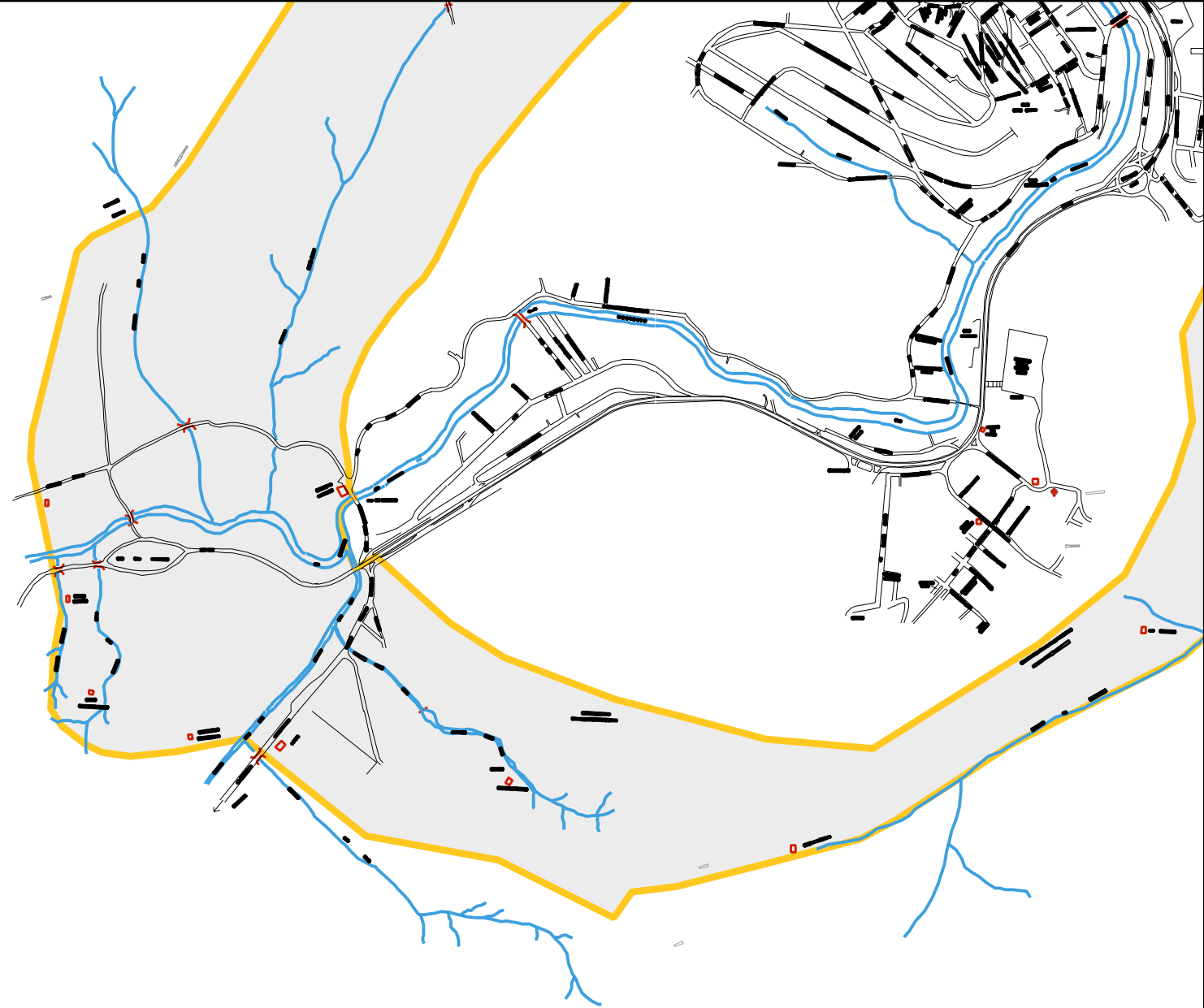


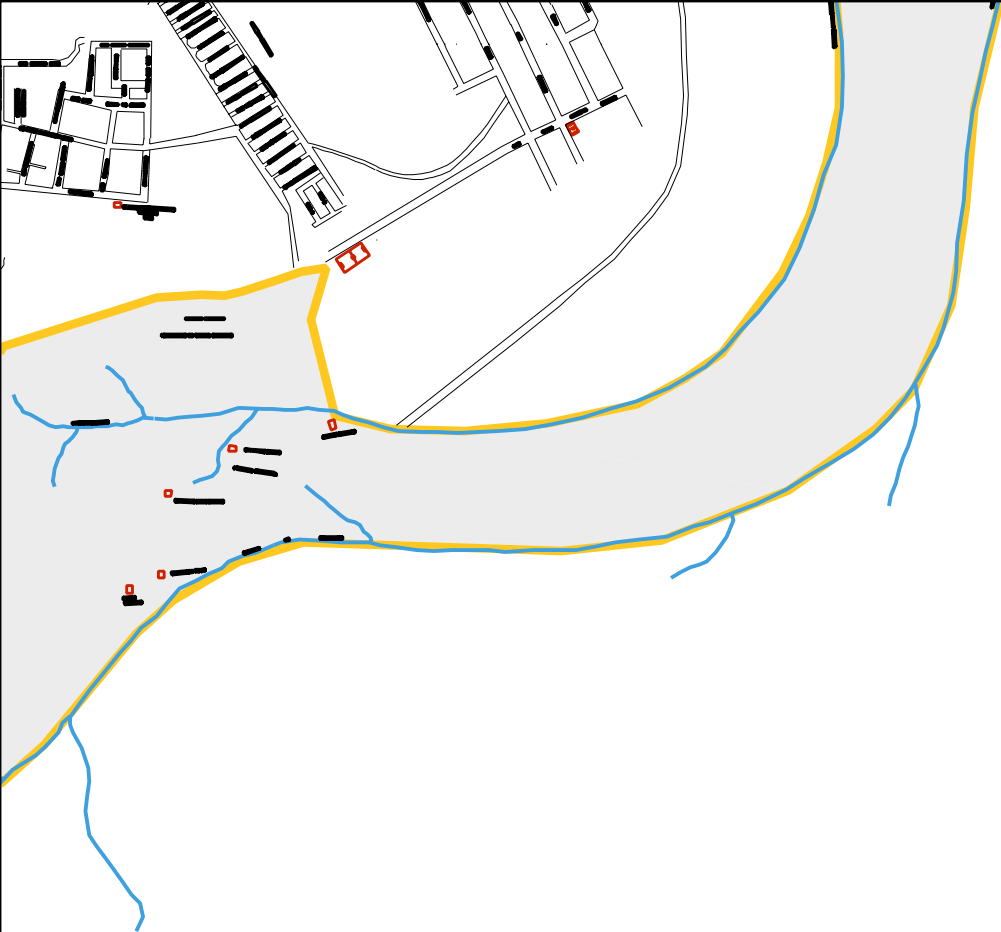
31 39409 05 00 0047





CENSO AGROPECUARIO 2006
CONTAGEM DA POPULAÇÃO 2007

MUNICIPIO: 39409 - MANHUAÇU
DISTRITO: 05 - MANHUAÇU
SUBDISTRITO: 00
SETOR: 0047 SITUACAO: 20



ESTADO DE MINAS GERAIS
MAPA DE SETOR URBANO - MSU
ESCALA: 1 : 13635

