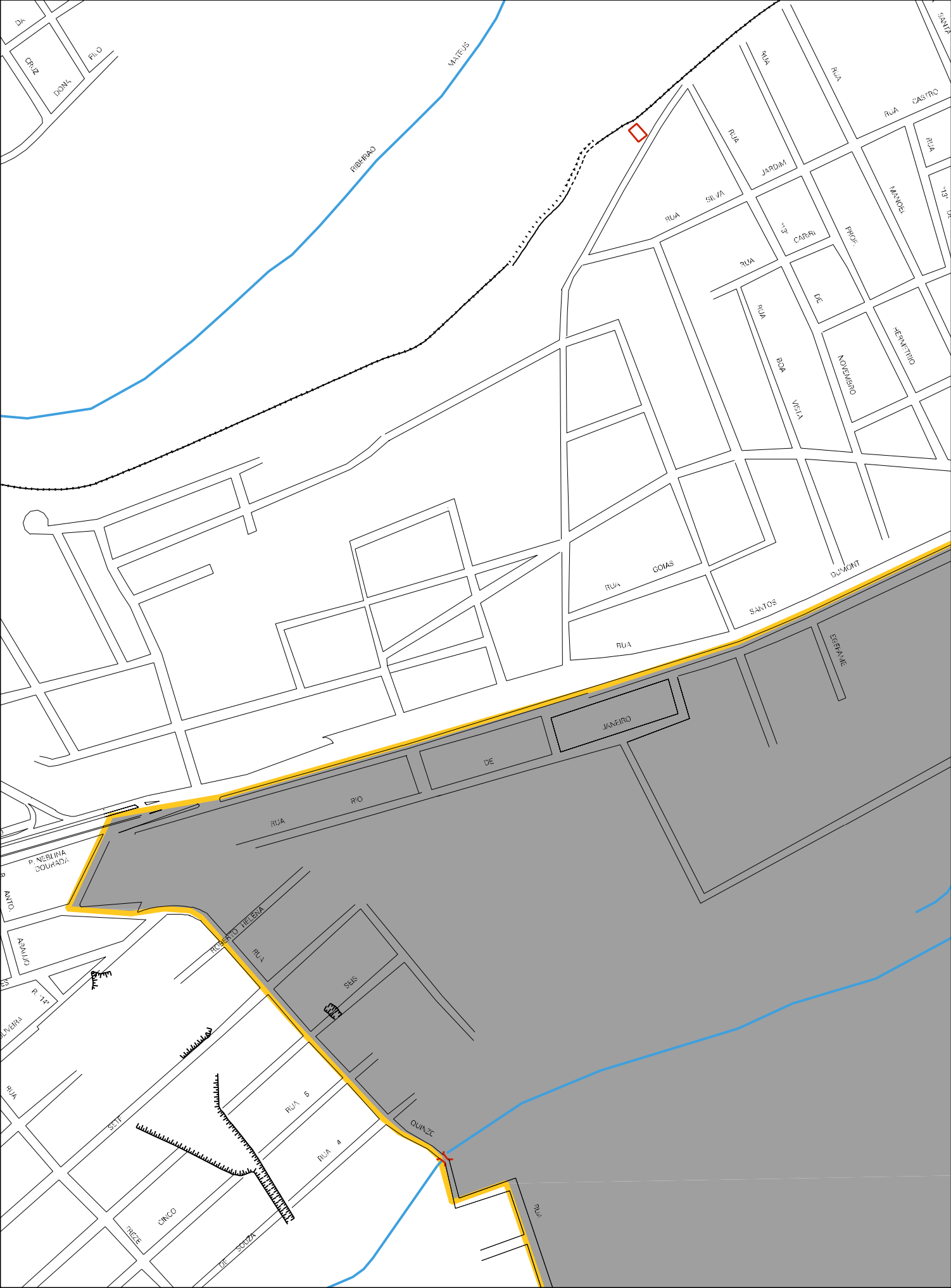
RIBEIRAO
MATEUS
RUA
SILVA
RUA
JARDIM
RUA
CARIRI
RUA
PROF.
RUA
MANOEL
RUA
CASTRO
RUA
BOA
VISTA
RUA
DE
NOVEMBRO
HERMETRIO
RUA
GOIAS
RUA
SANTOS
DUMONT
ESPANHE
JANEIRO
DE
RIO
RUA
P. NEBLINA
DOURADA
ANTO.
ARAUJO
P. 14
RUA
ROBERTO TIELBAR
RUA
SEIS
RUA 6
RUA 4
SETE
QUINZE
RUA
CINCO
TREZE
DE SOUZA

31 40704 05 00 0024

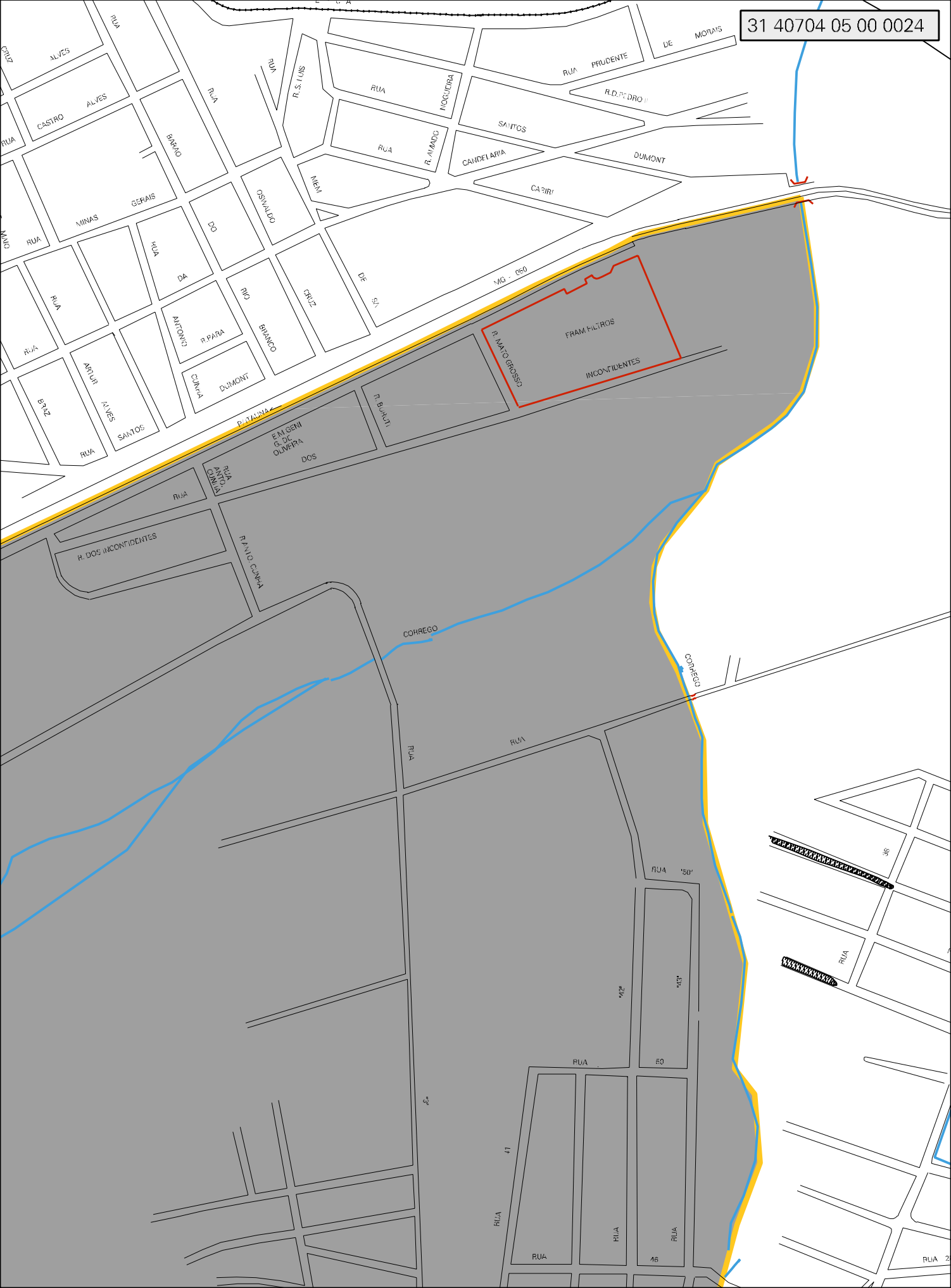

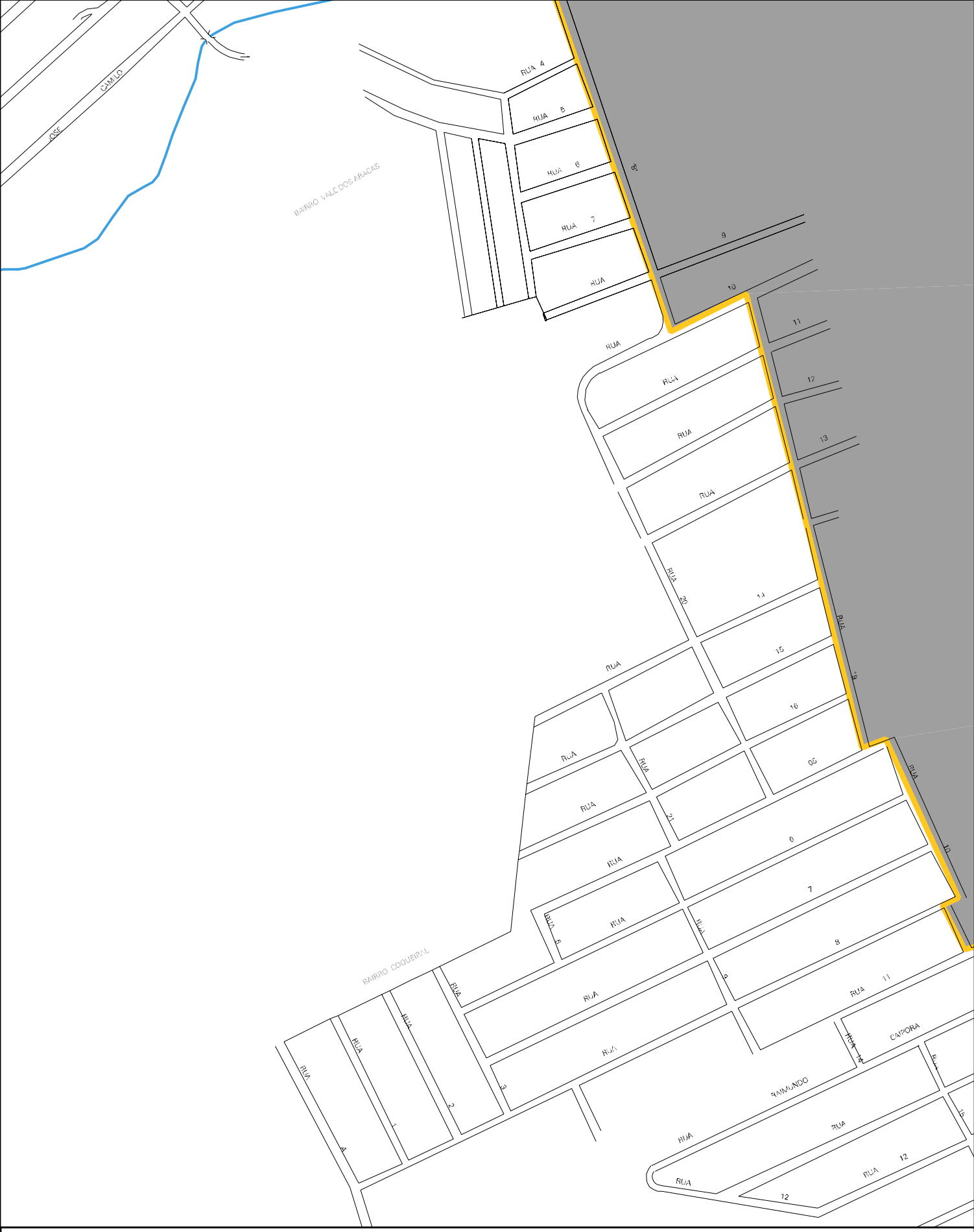

CENSO AGROPECUARIO 2006
CONTAGEM DA POPULAÇÃO 2007

MUNICIPIO: 40704 - MATEUS LEME
DISTRITO: 05 - MATEUS LEME
SUBDISTRITO: 00
SETOR: 0024 SITUACAO: 10

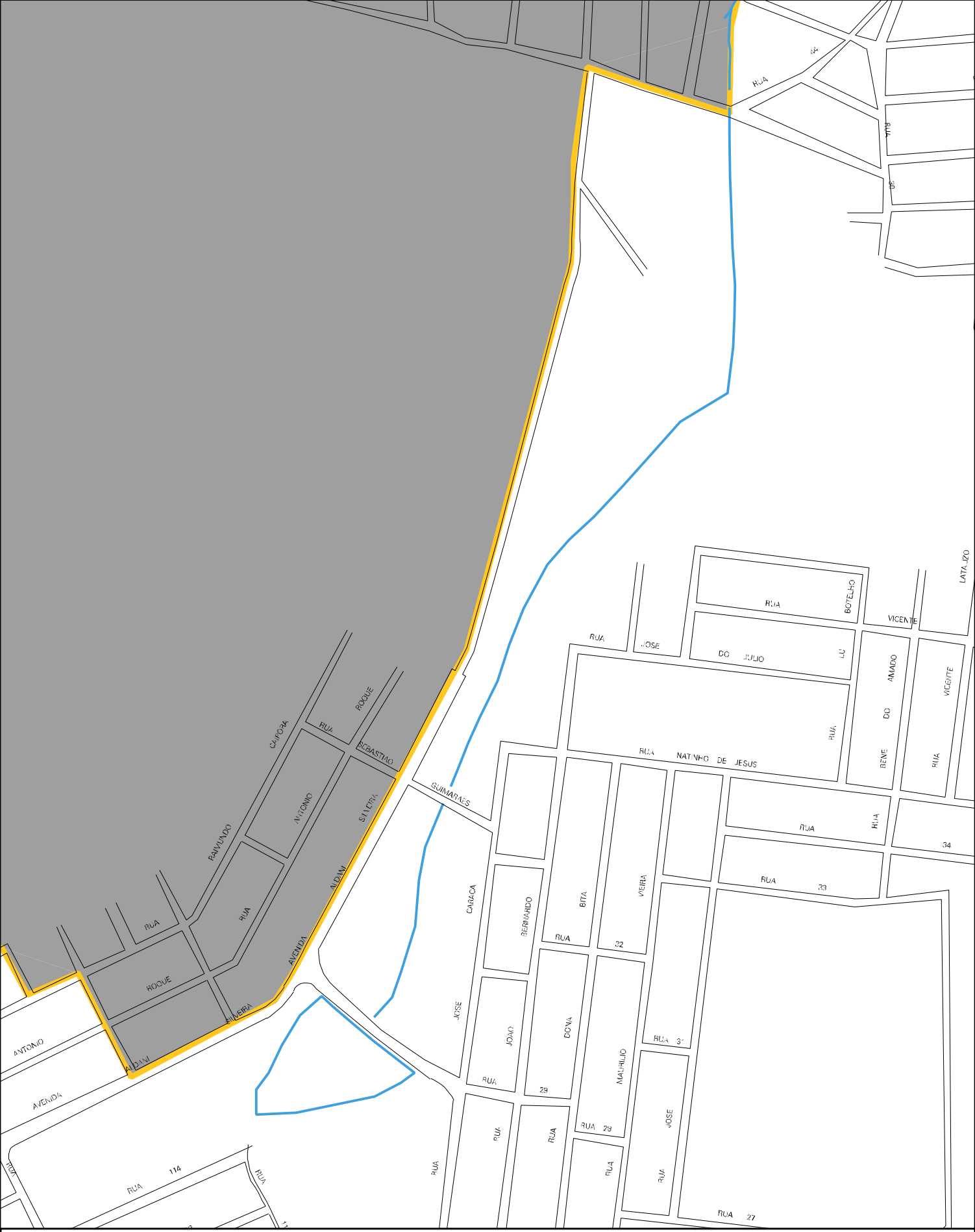

ESTADO DE MINAS GERAIS

MAPA DE SETOR URBANO - MSU

ESCALA: 1 : 6087

N
O E
S