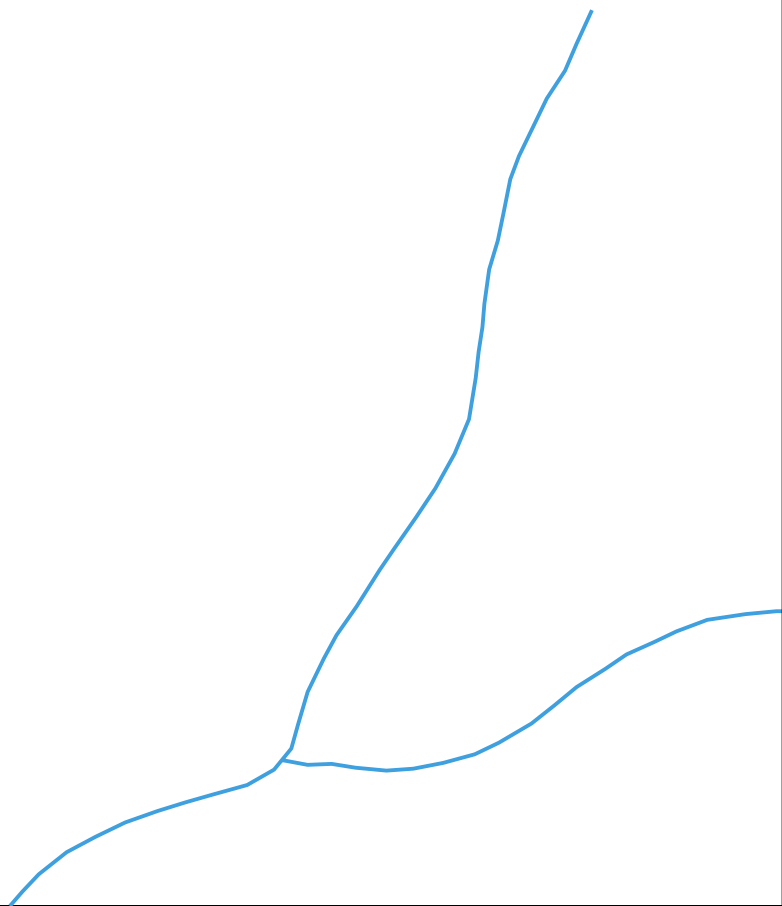
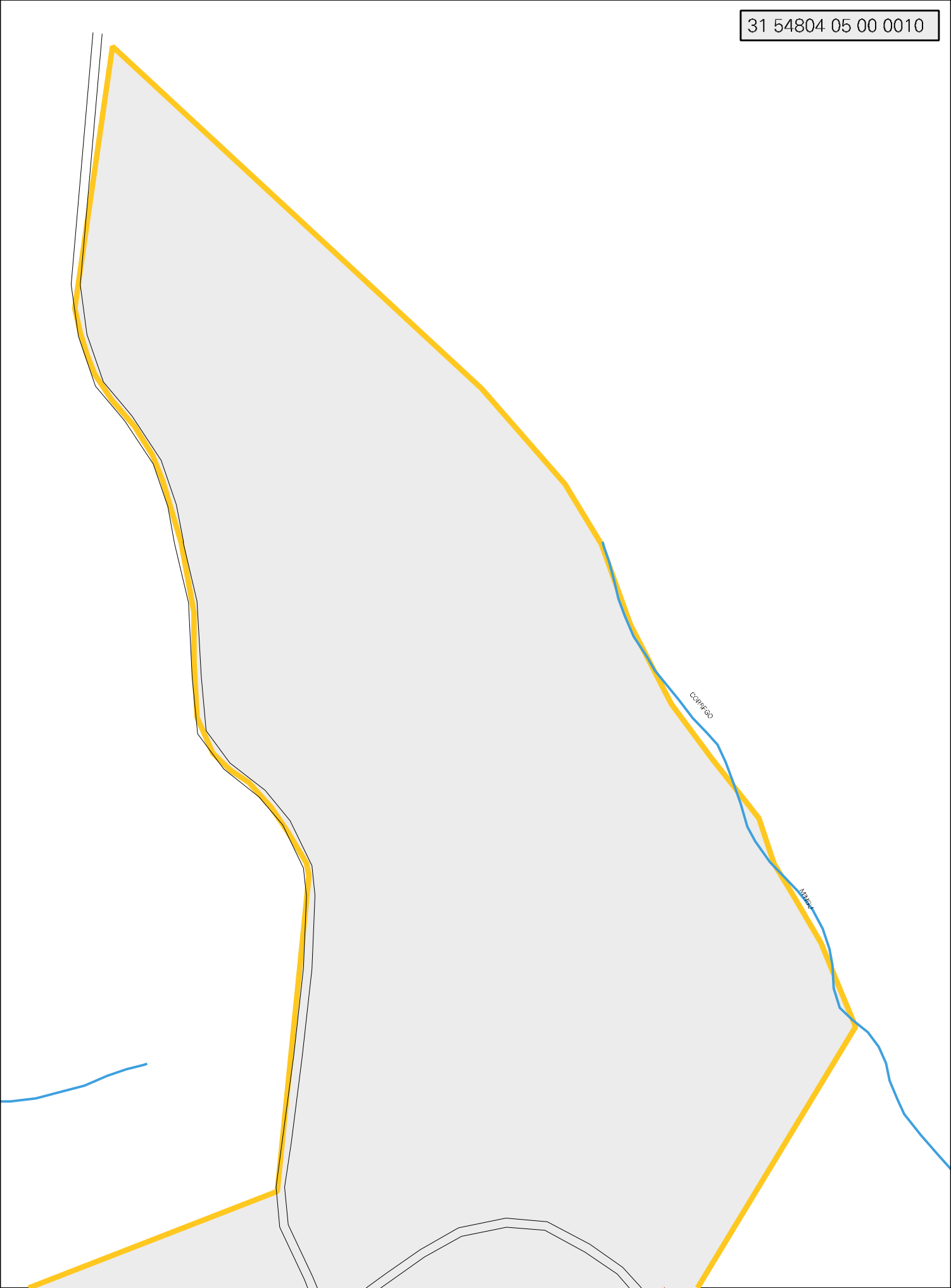
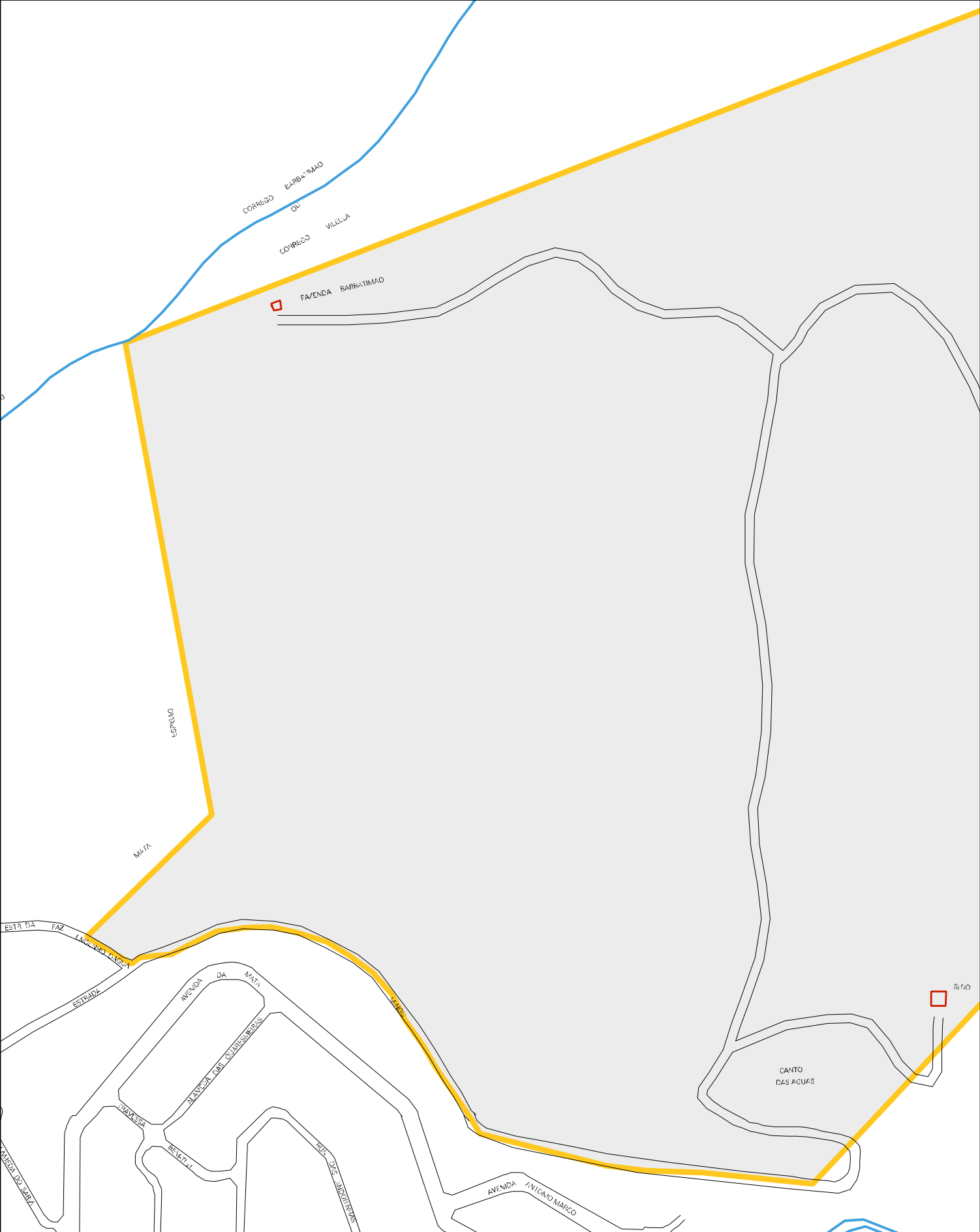


NASC







CENSO AGROPECUARIO 2006
CONTAGEM DA POPULACAO 2007

MUNICIPIO: 54804 - RIO ACIMA
DISTRITO: 05 - RIO ACIMA
SUBDISTRITO: 00
SETOR: 0010 SITUACAO: 10



ESTADO DE MINAS GERAIS
MAPA DE SETOR URBANO - MSU
ESCALA: 1 : 6542

