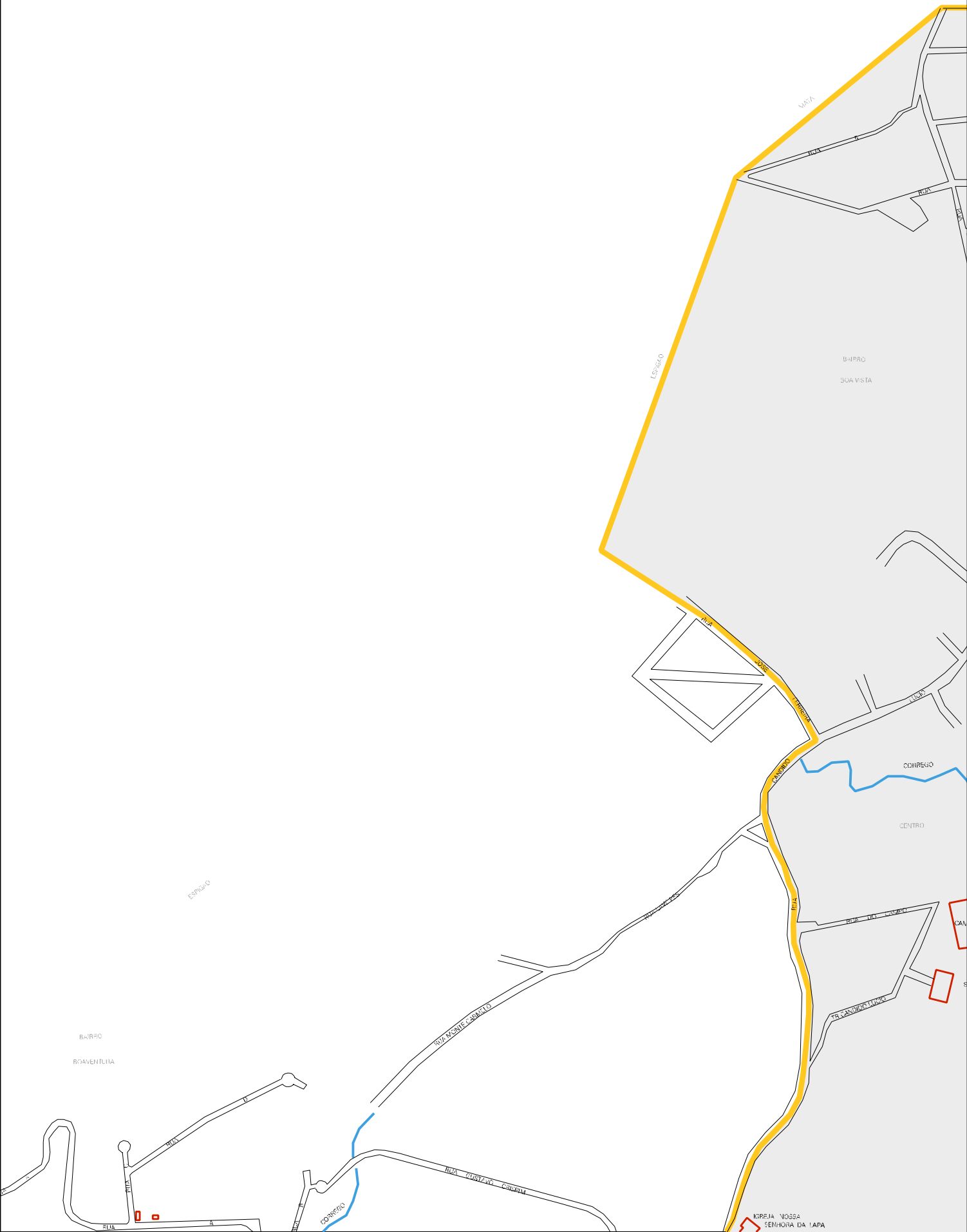
VIAZA
RUA
RUA
RUA
BAIRRO
BOA VISTA
ESPIGÃO
RUA
JOSÉ
FERREIRA
CANDINO
CONTREGO
CENTRO
ESPIGÃO
RUA
RUA DO CAMPO
TRAJANDINO MOCKO
RUA MONTE CARMELO
BAIRRO
BOAVENTURA
RUA
RUA
RUA
RUA
RUA GUSTAVO CARLEM
CORREGO
IGREJA NOSSA
SENHORA DA LAPA

31 56700 20 00 0003

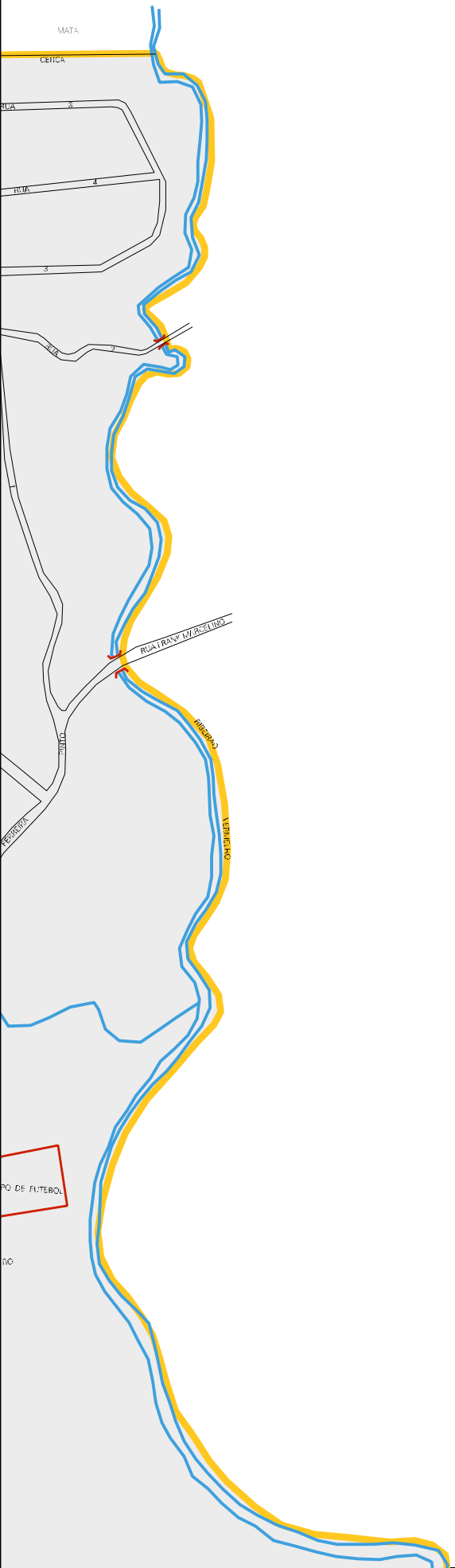

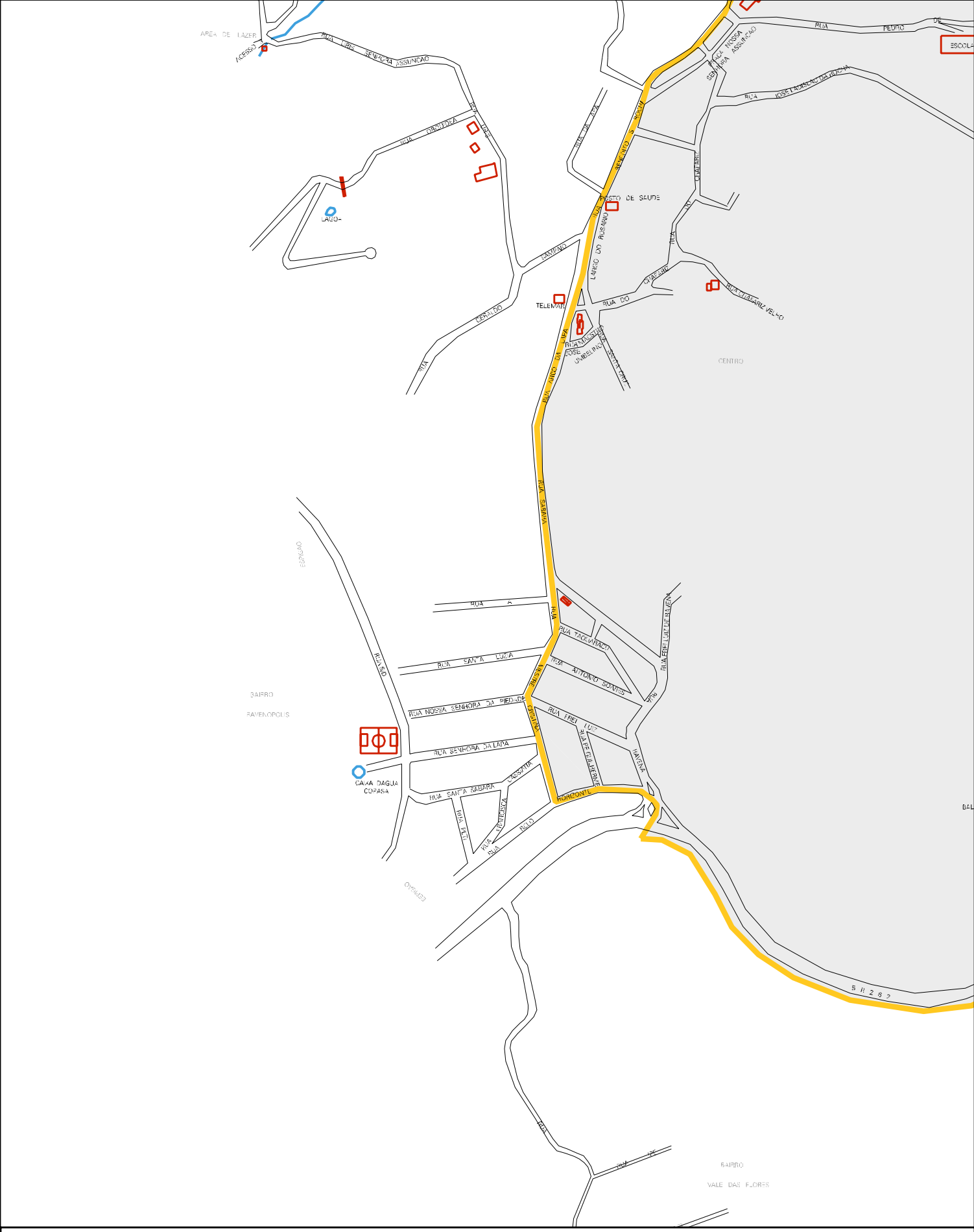

CENSO AGROPECUARIO 2006
CONTAGEM DA POPULAÇÃO 2007

MUNICIPIO: 56700 - SABARÁ
DISTRITO: 20 - RAVENA
SUBDISTRITO: 00
SETOR: 0003 SITUACAO: 10

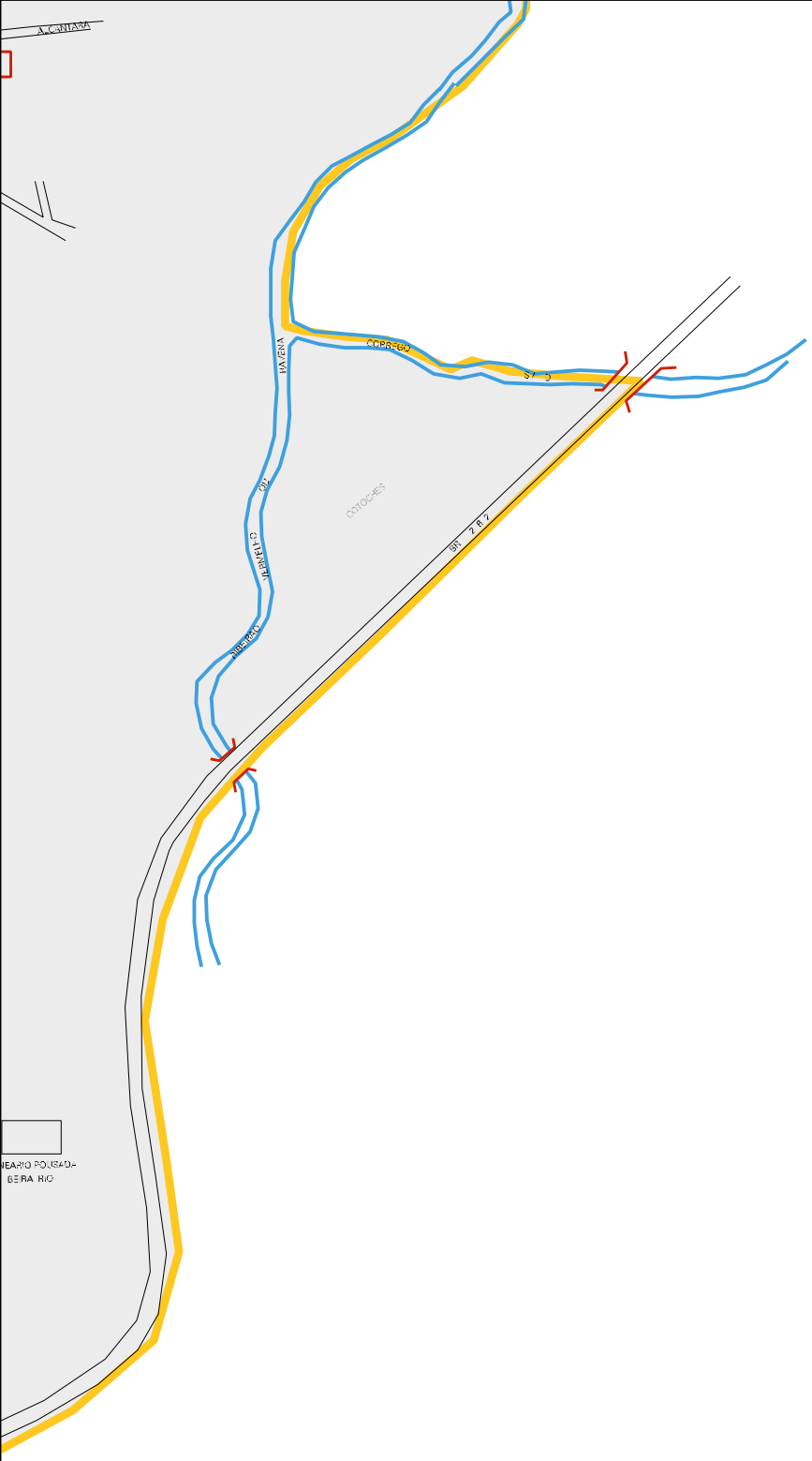

ESTADO DE MINAS GERAIS

MAPA DE SETOR URBANO - MSU

ESCALA: 1 : 7157

N
O E
S