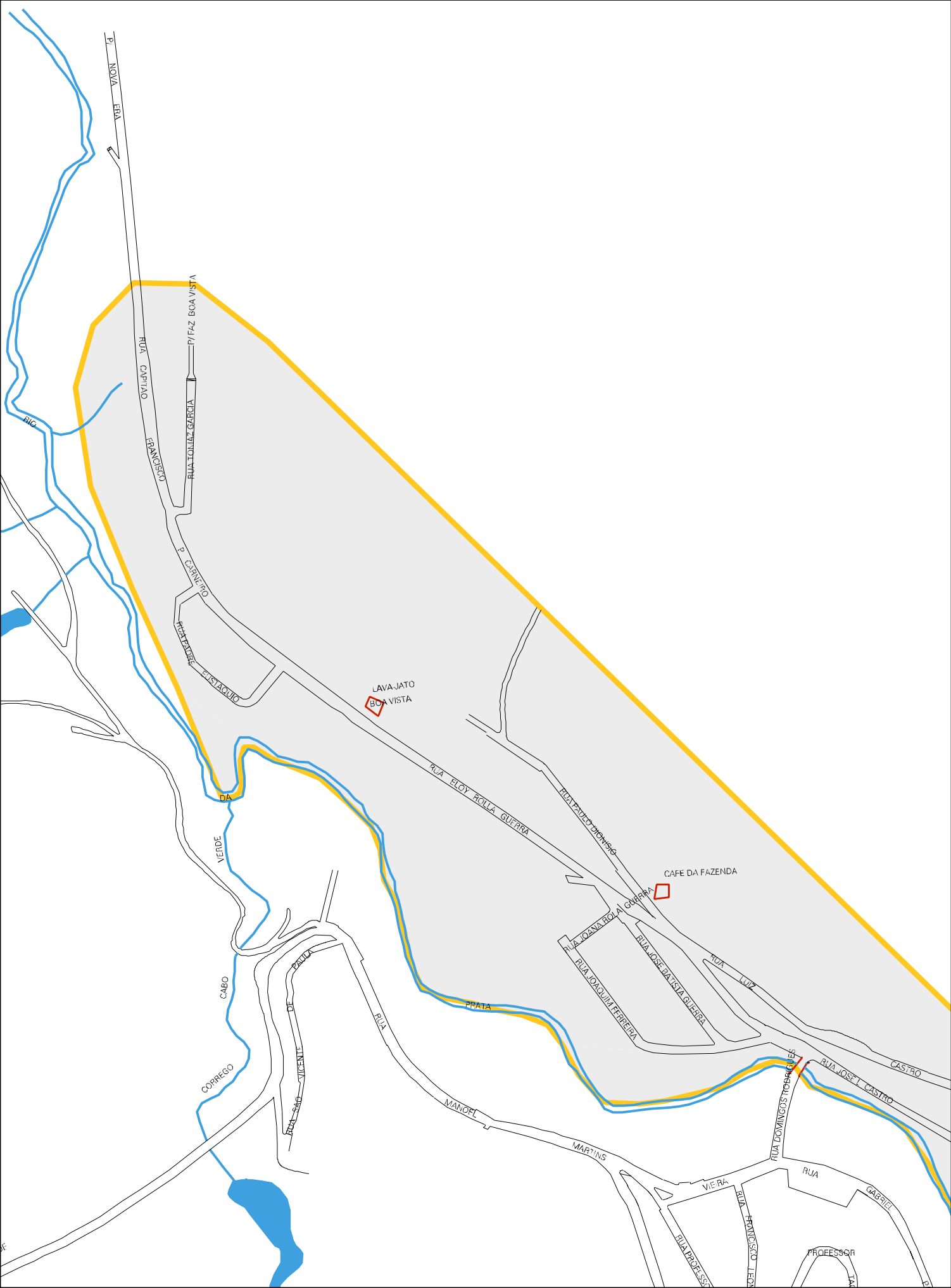
P. NOVA ERA
P/ FAZ. BOA VISTA
RUA CAPITAO FRANCISCO
RUA TOMAZ GARCIA
P. CARNEIRO
RUA PADRE EUSTAQUIO
LAVA-JATO BOA VISTA
RUA ELOY ROLLA GUERRA
RUA PAULO THOMPSO
CAFE DA FAZENDA
RUA JOANA ROLLA GUERRA
RUA JOSE BATISTA GUERRA
RUA JOAQUIM FERREIRA
RUA LUIZ
RUA JOSE L. CASTRO
CASTRO
RUA DOMINGOS TIOSBRIGNER
RUA
GABRIEL
PROFESSOR
VIEIRA
RUA FRANCISCO LEON
RUA PROFESSOR
MARTINS
MANOEL
RUA
PRATA
RUA SAO VICENTE DE PAULA
CORREGO
CABO
VERDE
DA
RIO

31 61007 05 00 0008

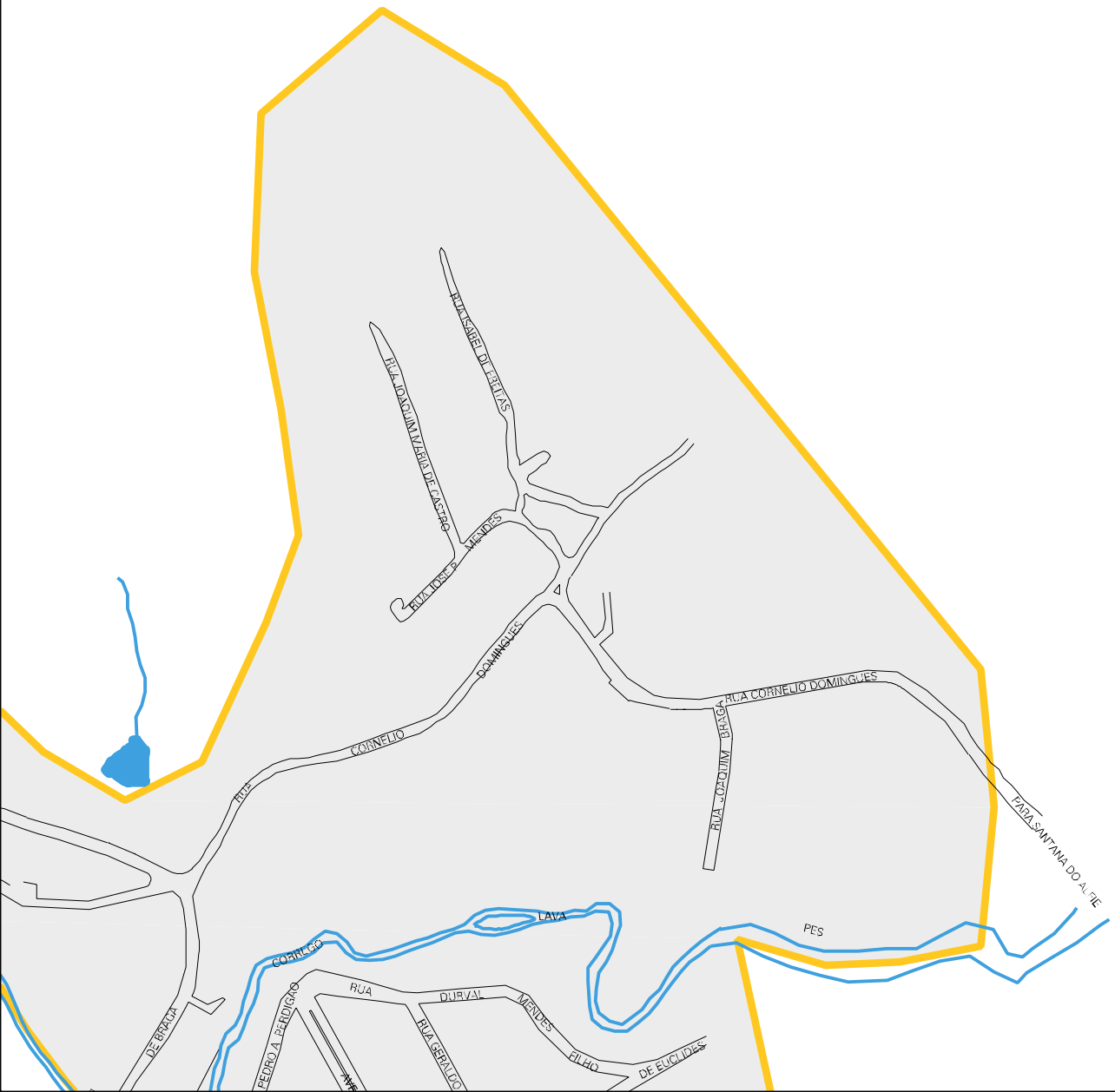

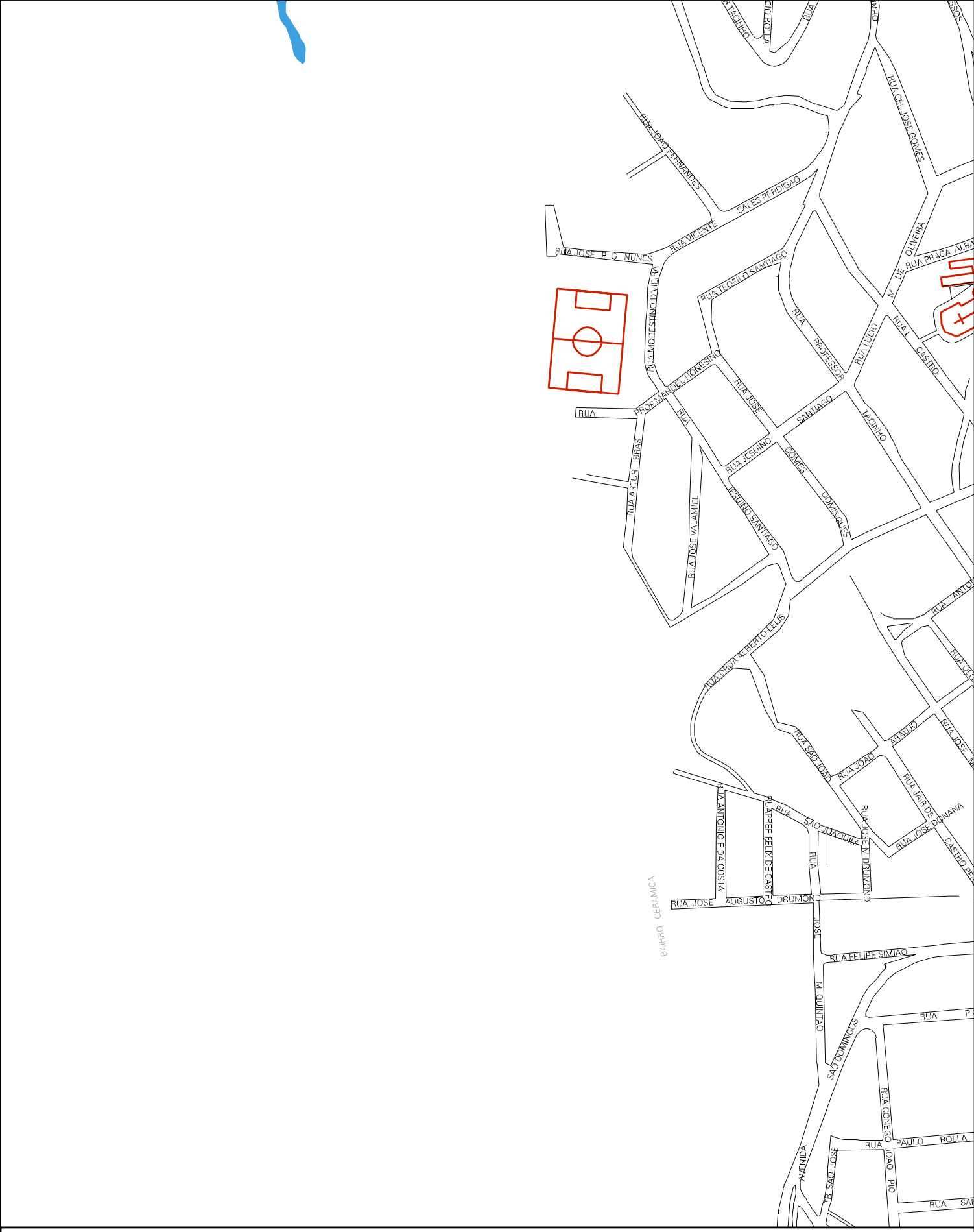


CENSO AGROPECUARIO 2006
CONTAGEM DA POPULAÇÃO 2007

MUNICIPIO: 61007 - SÃO DOMINGOS DO PRATA
DISTRITO: 05 - SÃO DOMINGOS DO PRATA
SUBDISTRITO: 00
SETOR: 0008 SITUACAO: 10

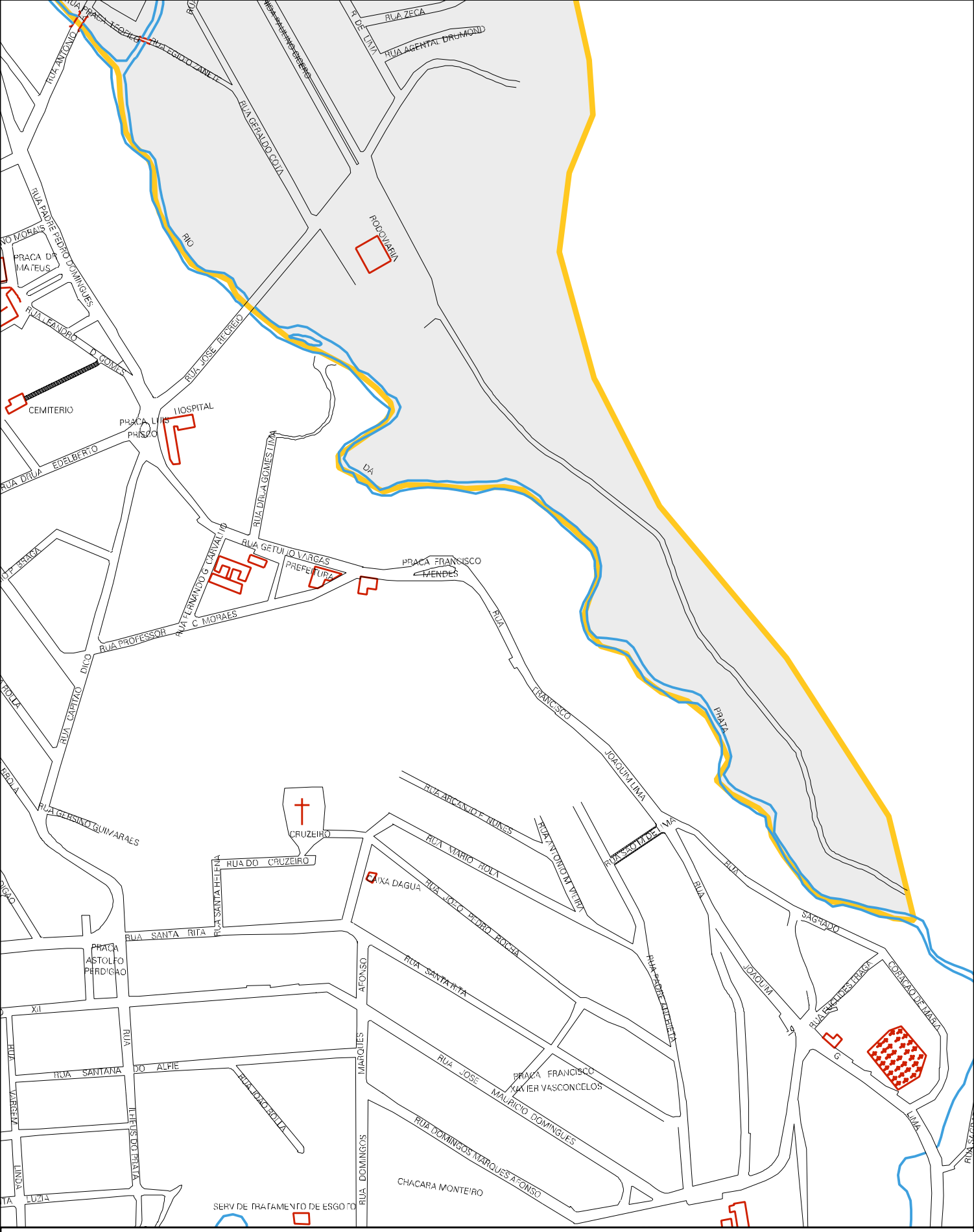


ESTADO DE MINAS GERAIS

MAPA DE SETOR URBANO - MSU

ESCALA: 1 : 5319

N
O E
S