



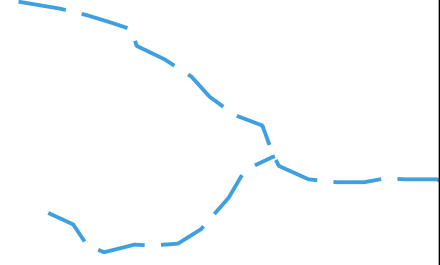

31 62500 05 00 0090

MORRO DAS ALMAS

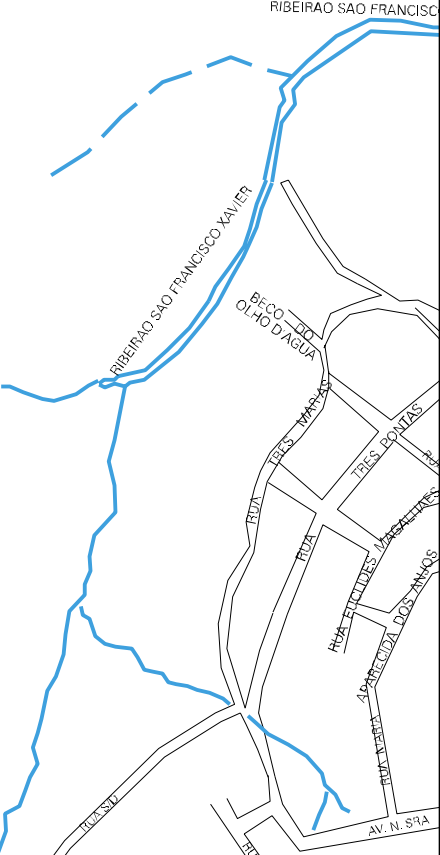
DIVISOR DE AGUAS DO MORRO DAS ALMAS

CAMINHO P/O RIBEIRO SAO FRANCISCO XAVIER
OU CAMINHO P/O MORRO DAS ALMAS

CAMINHO P/O RIBEIRO SAO FRANCISCO XAVIER
OU CAMINHO P/O MORRO DAS ALMAS



RIBEIRO SAO FRANCISCO XAVIER



RIBEIRO SAO FRANCISCO XAVIER

BICO DO OLHO D'AGUA

RUA TRES MARCAS

RUA TRES POEIRAS

RUA FLORES MARIANES

ALAMEDA DOS JANGUOS

RUA VERDE

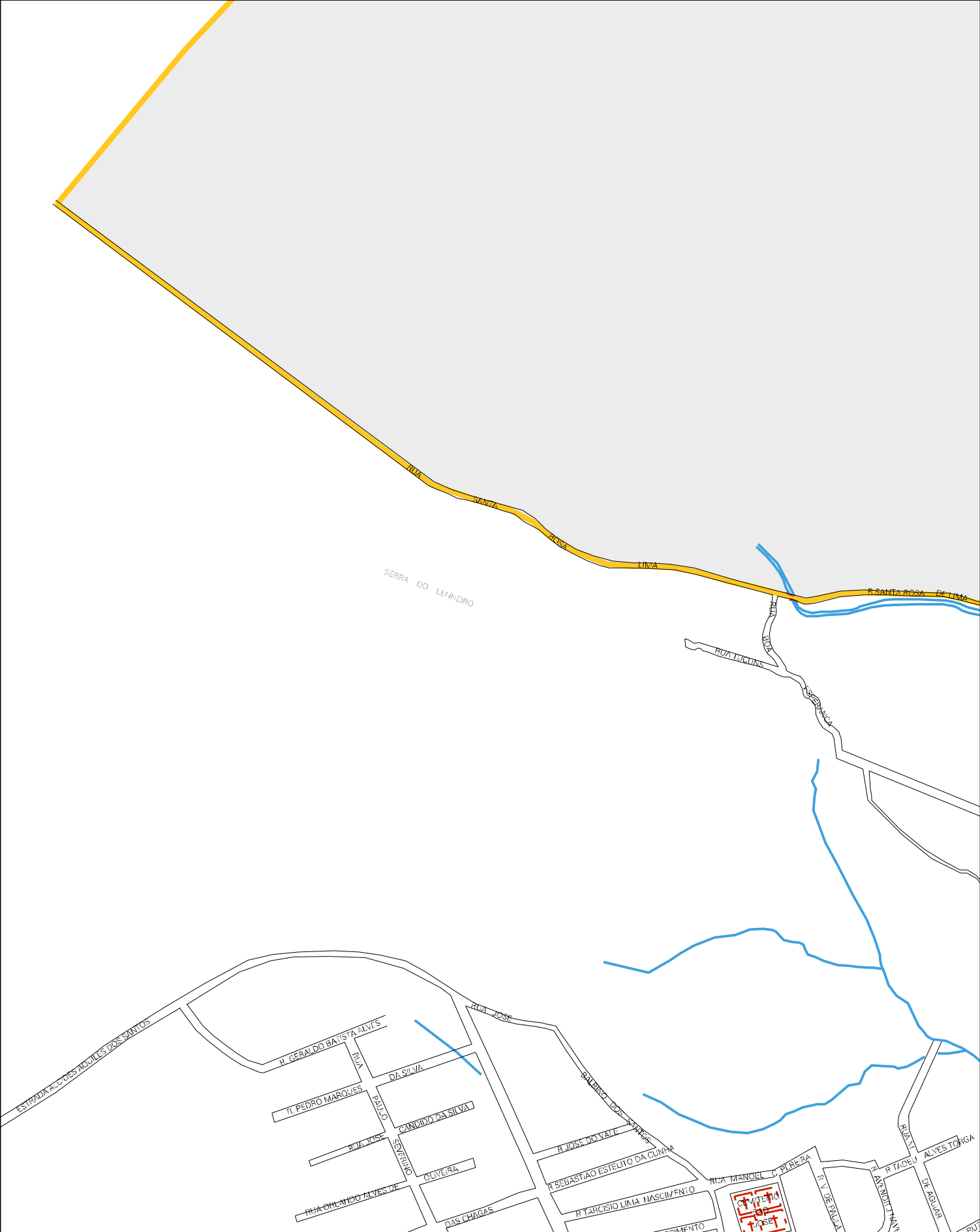
AV. N. SRA

RUA SAO

RUA ANTONIO

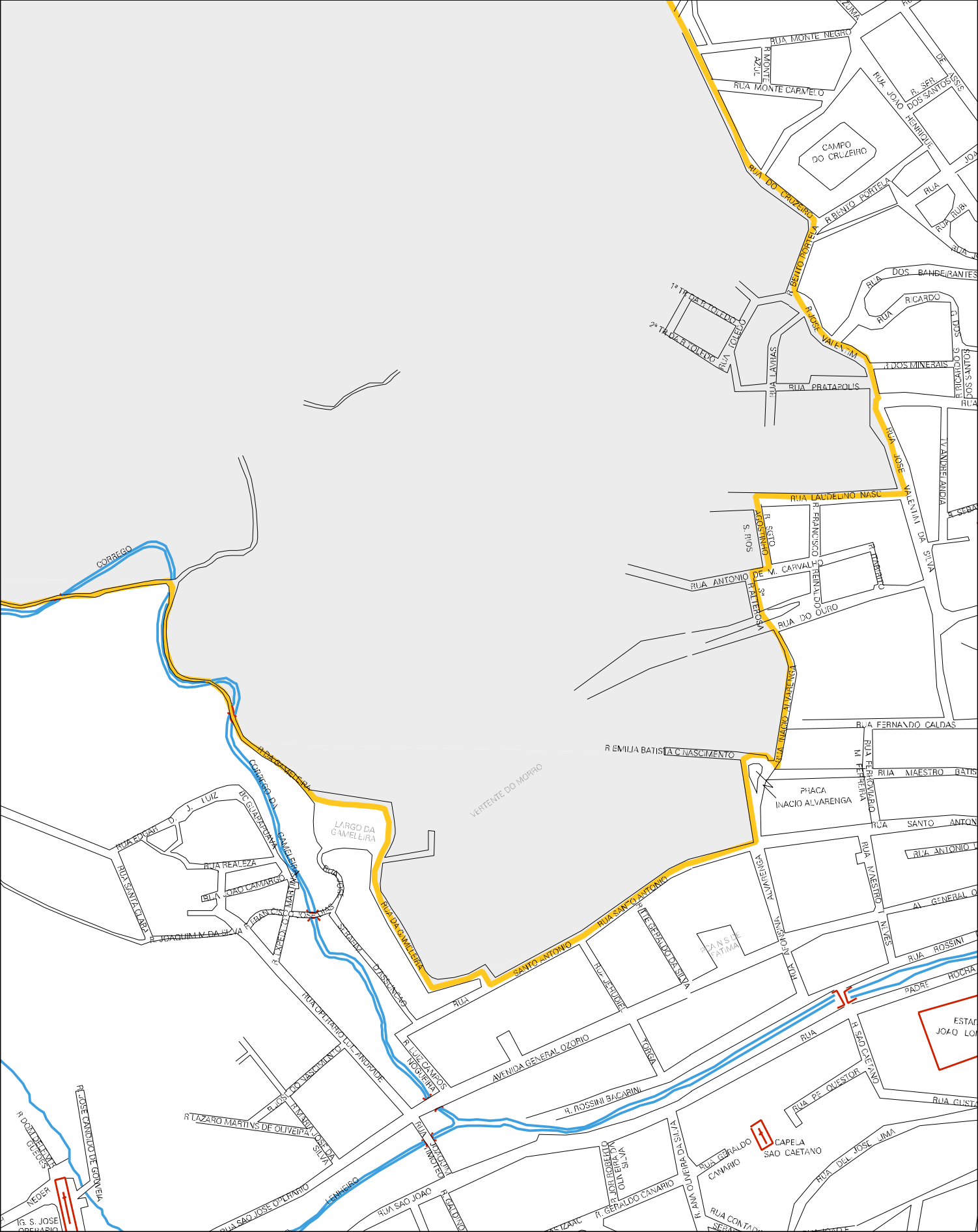
RUA T. MEN

JOSE P. DE AZE



MUNICIPIO: 62500 - SÃO JOÃO DEL REI
 DISTRITO: 05 - SÃO JOÃO DEL REI
 SUBDISTRITO: 00
 SETOR: 0090 SITUACAO: 10
 BAIRRO: 008 - TEJUCO





ESTADO DE MINAS GERAIS
MAPA DE SETOR URBANO - MSU
ESCALA: 1 : 5612

