
CORREGO
VOLTA
BAIRRO
SAO PAULO
AVENIDA DO CONTORNO
RUA ALTO BOA VISTA
RUA ALTO DO LIGO
RUA DE HENRIQUE LIOMBEN
RUA DE ABREU
RUA FRANKLIN PEREIRA DE FREITAS
TR FRANKLIN PEREIRA DE FREITAS
TR SAO CRISTOVAO
PCA JOSE PEREZ
ESCOLA
ROSSELLI'S
DOCE
GUZELLA
CEZARIO
VITALINO
FRANKLIN
FREITAS
ALVES
TORRES
TAVARES
CAMPOS
LISBOA
PEREIRA
SAO PEDRO
DOS FERROS
JOTHER
JOAO
PADRE
OSWALDO DE ABREU

31 64001 05 00 0002

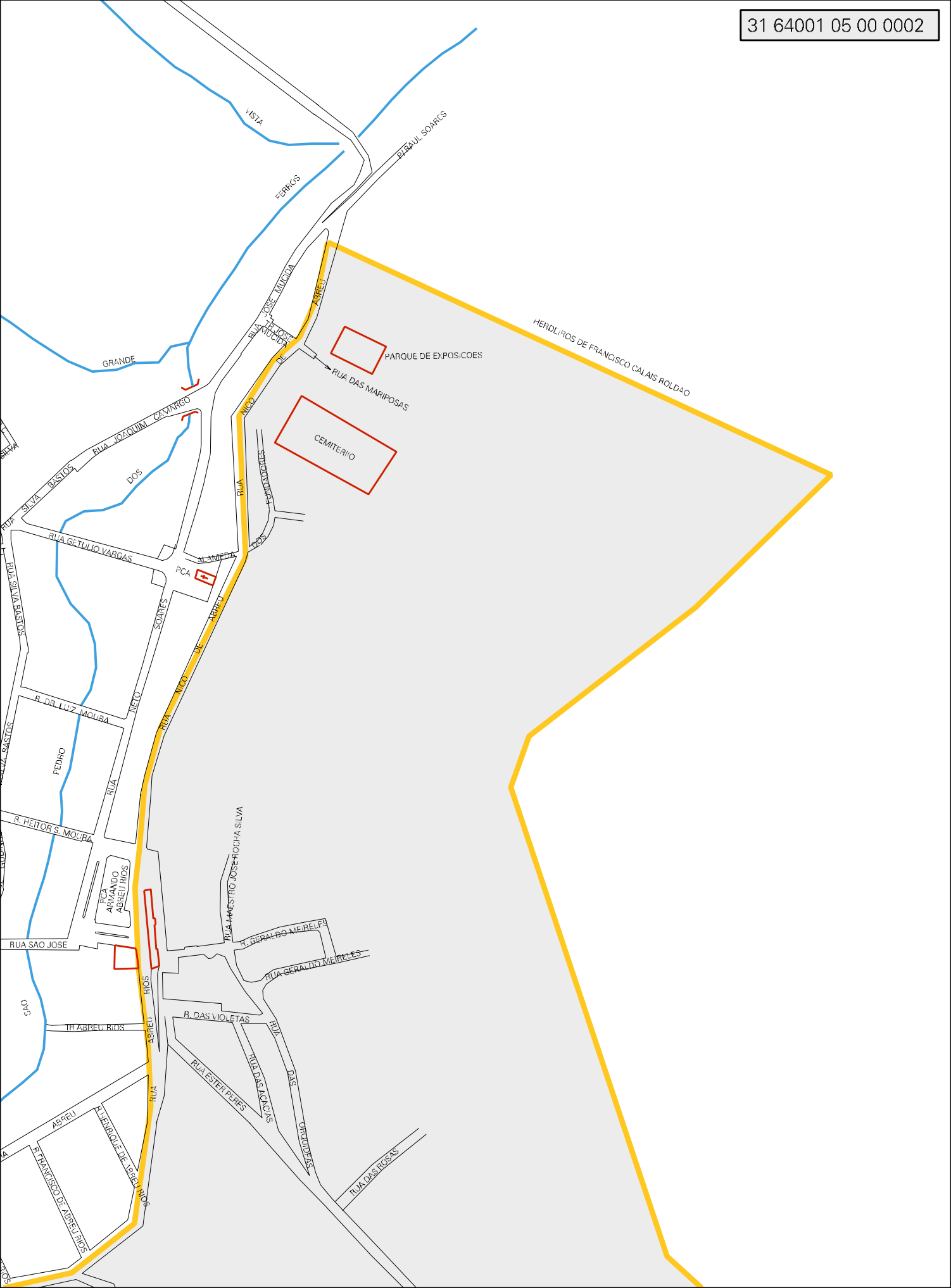

CENSO AGROPECUARIO 2006
CONTAGEM DA POPULAÇÃO 2007

MUNICIPIO: 64001 - SÃO PEDRO DOS FERROS
DISTRITO: 05 - SÃO PEDRO DOS FERROS
SUBDISTRITO: 00
SETOR: 0002 SITUACAO: 10

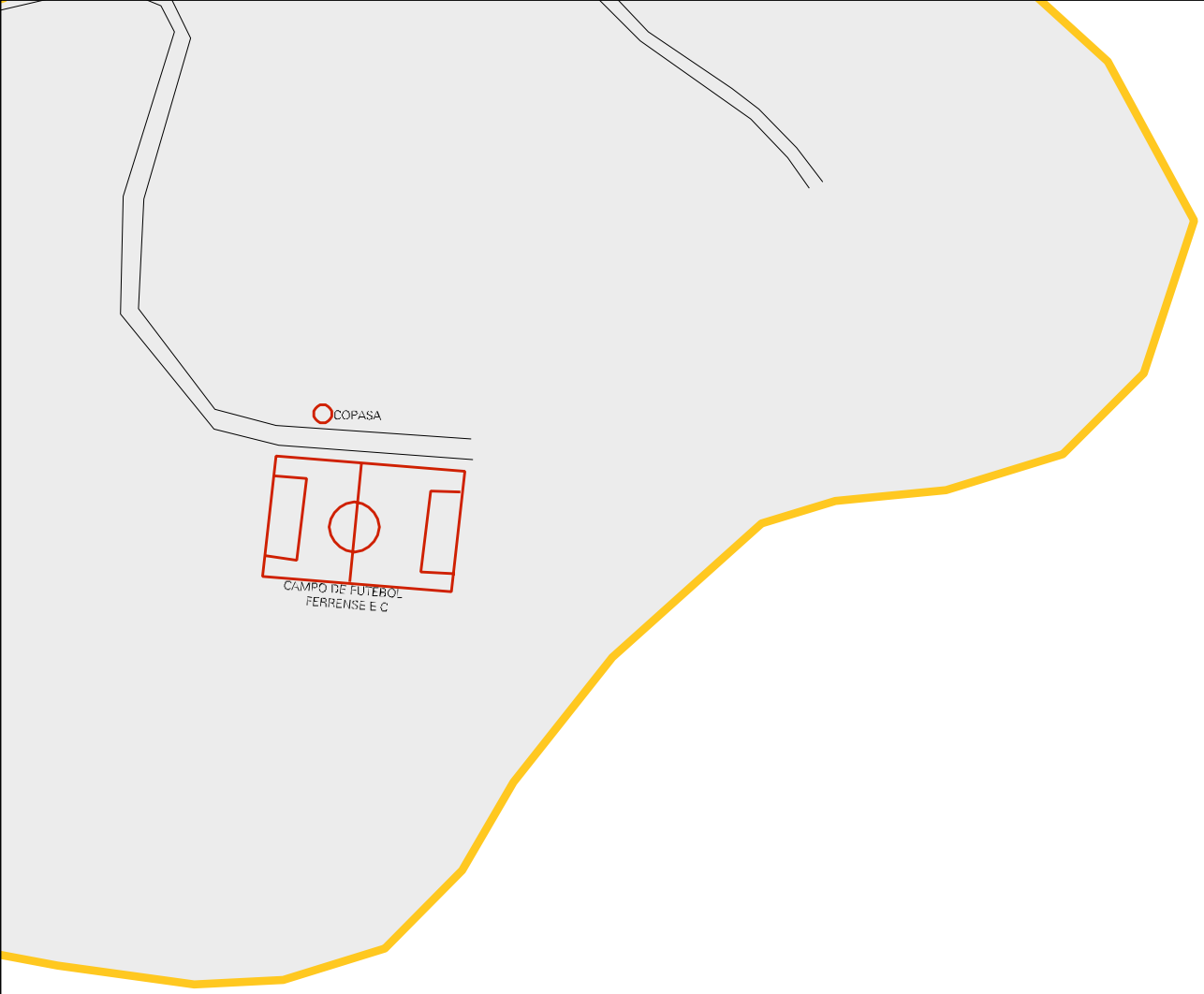


ESTADO DE MINAS GERAIS

MAPA DE SETOR URBANO - MSU

ESCALA: 1 : 5380

N
O E
S