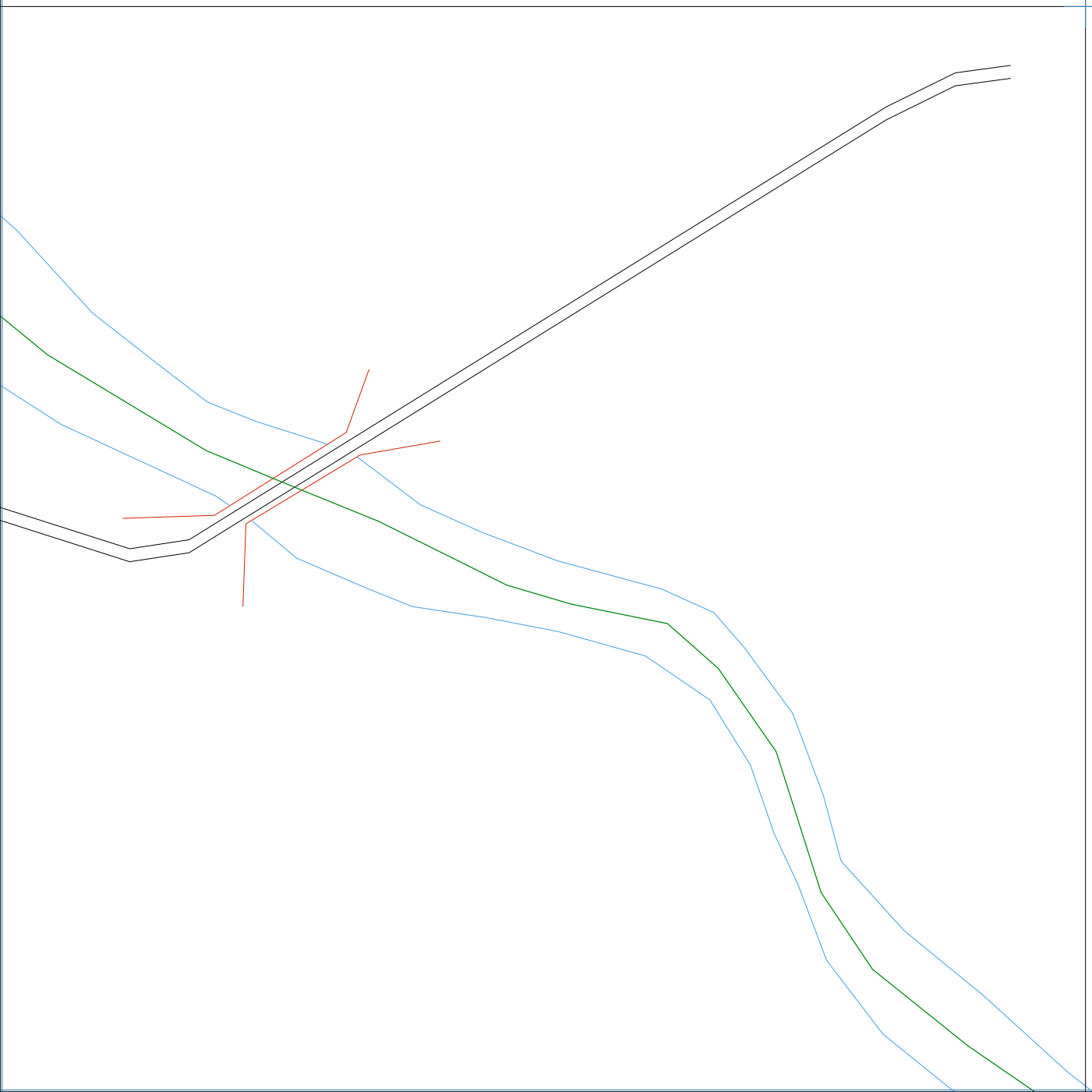


(575,5, 7795,5)

(575,5, 7795,5)

(575,5, 7794,5)

(575,5, 7794,5)



ESTADO DE MINAS GERAIS






Município: 31.36652
JUATUBA

Folha : 01 - 03





Arquivo: 3136652.dgn
Limites(km): (572,5, 7793,5)-(576,5, 7796,5)

LEGENDA

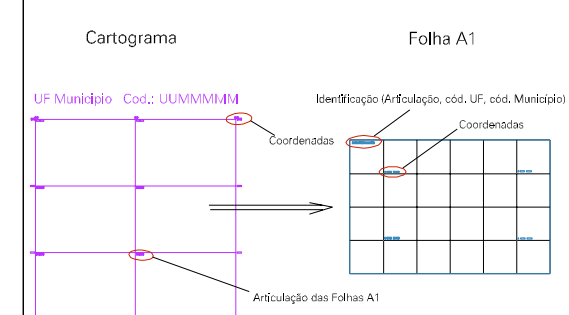
LIMITES

-  Município ou Perímetro Urbano
-  Distrito
-  Subdistrito, RA, Zona ou similar
-  Bairro ou similar
-  Setor Censitário

CODIGOS

-  22306.05 Distrito (cod. do município + cod. do distrito)
-  05.06 Subdistrito (cod. do distrito + cod. do subdistrito)
-  003 Bairro (cod. do bairro no município)
-  25 Setor (número do setor no distrito ou subdistrito)

Articulação de Folhas



MAPA URBANO DIGITAL
FOLHA A1

