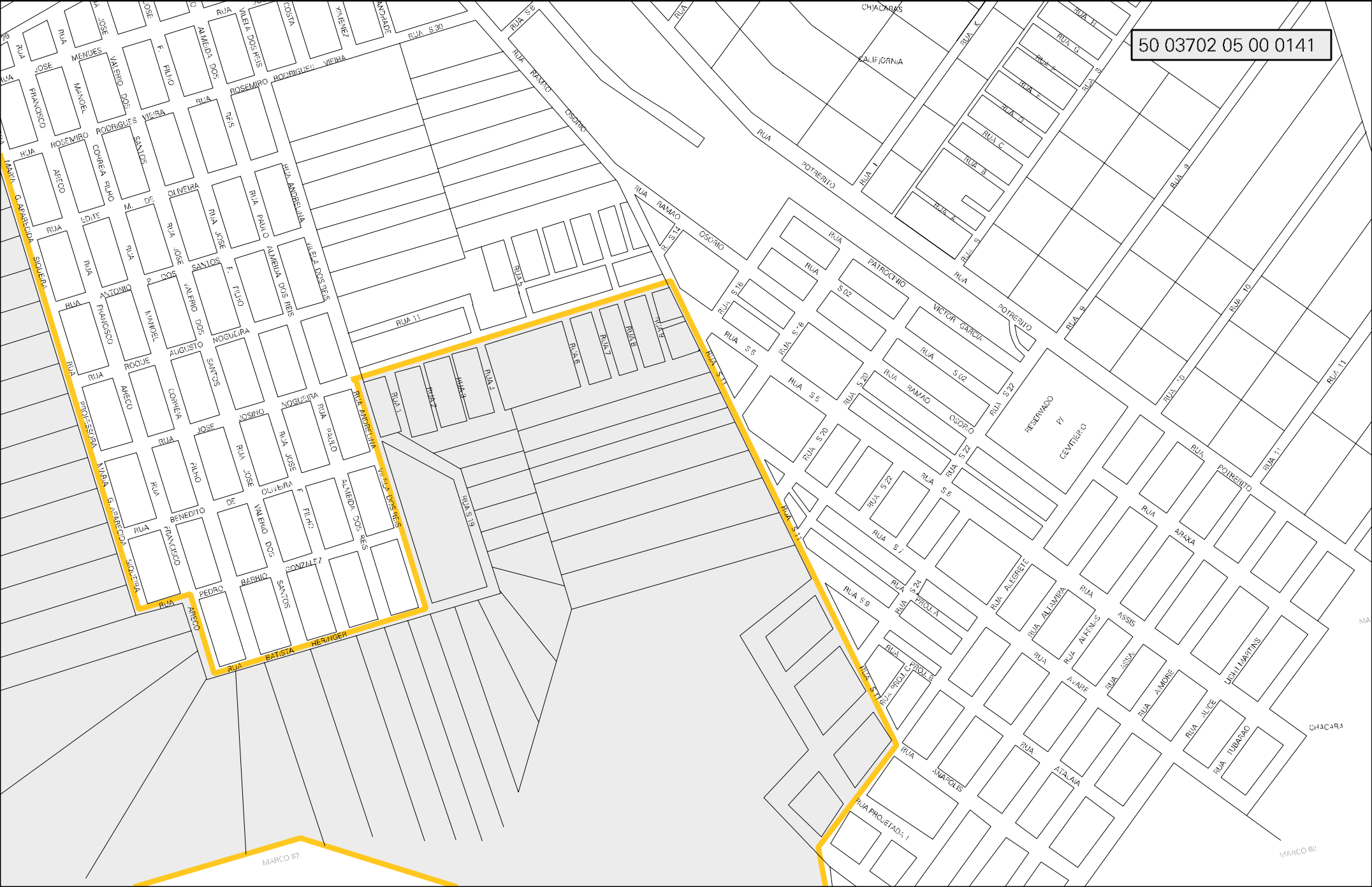
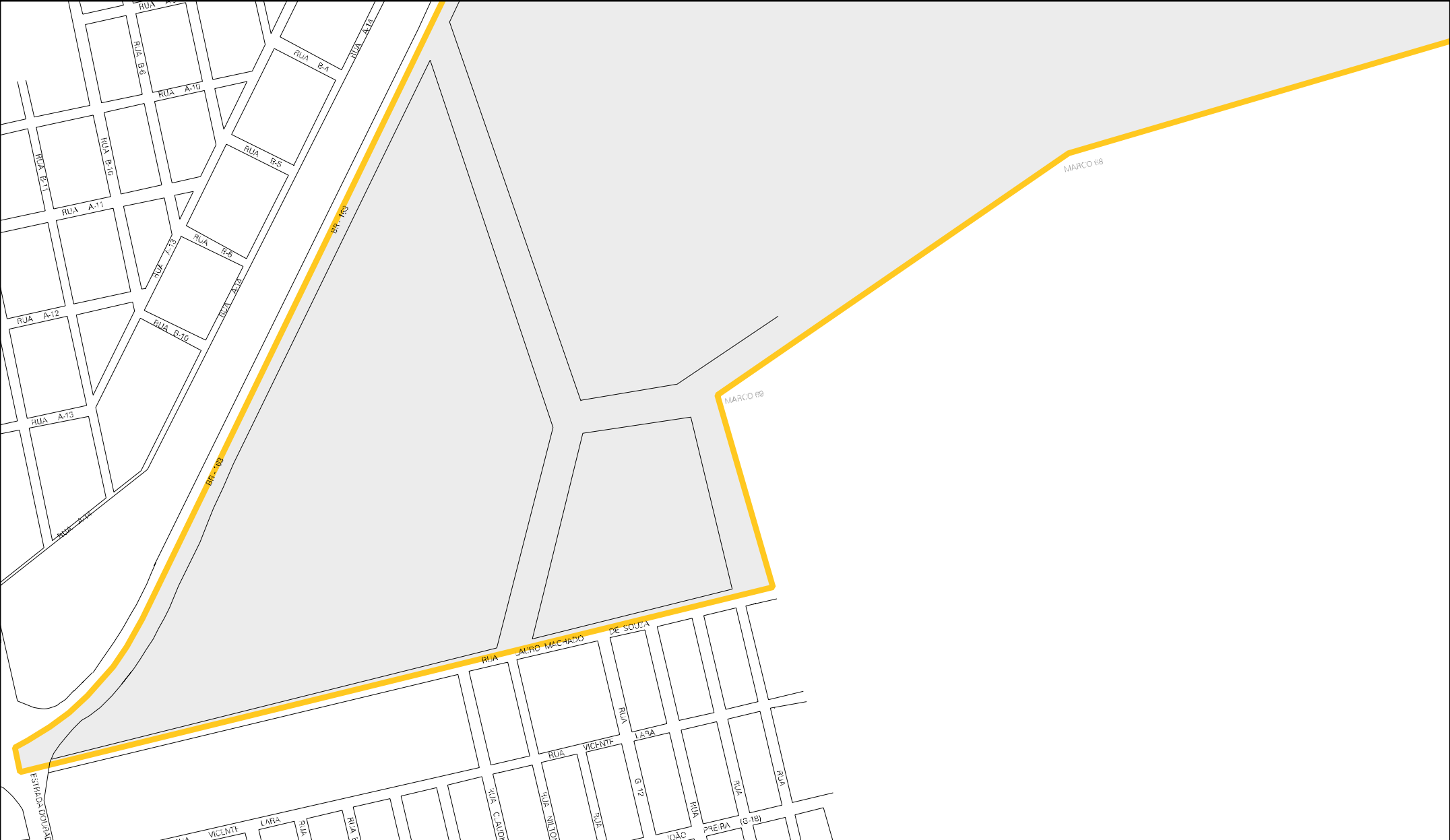




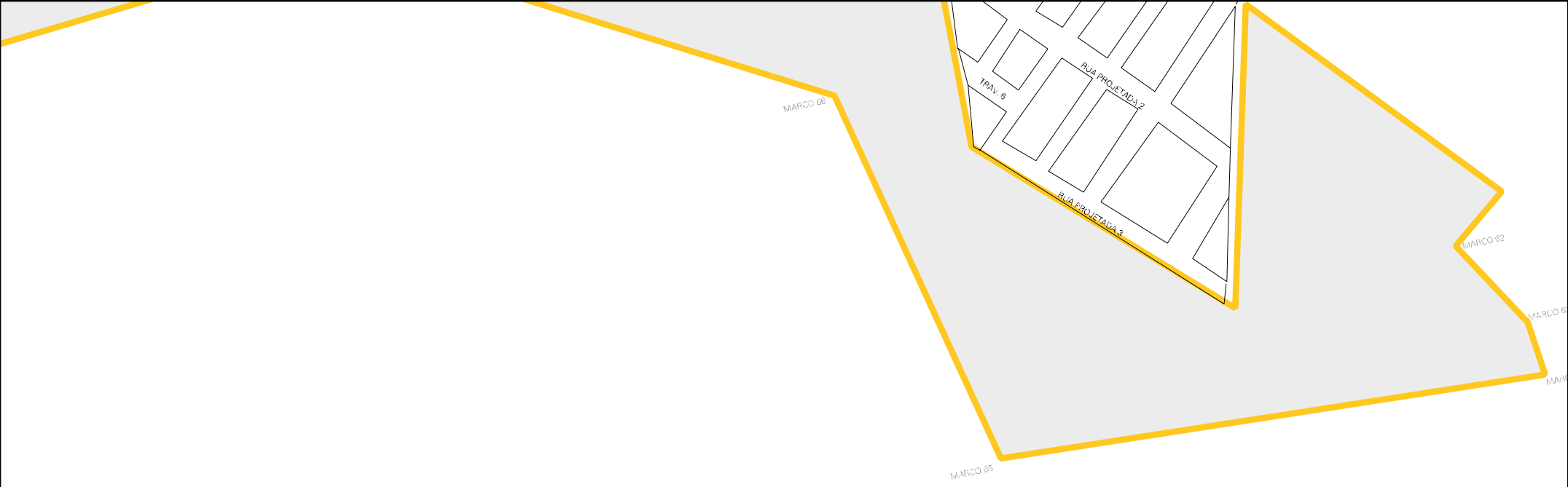
50 03702 05 00 0141





CENSO AGROPECUARIO 2006
CONTAGEM DA POPULAÇÃO 2007

MUNICIPIO: 03702 - DOURADOS
DISTRITO: 05 - DOURADOS
SUBDISTRITO: 00
SETOR: 0141 SITUACAO: 10



ESTADO DO MATO GROSSO DO SUL
MAPA DE SETOR URBANO - MSU
ESCALA: 1 : 8490

