
RUA

50 04809 05 00 0002

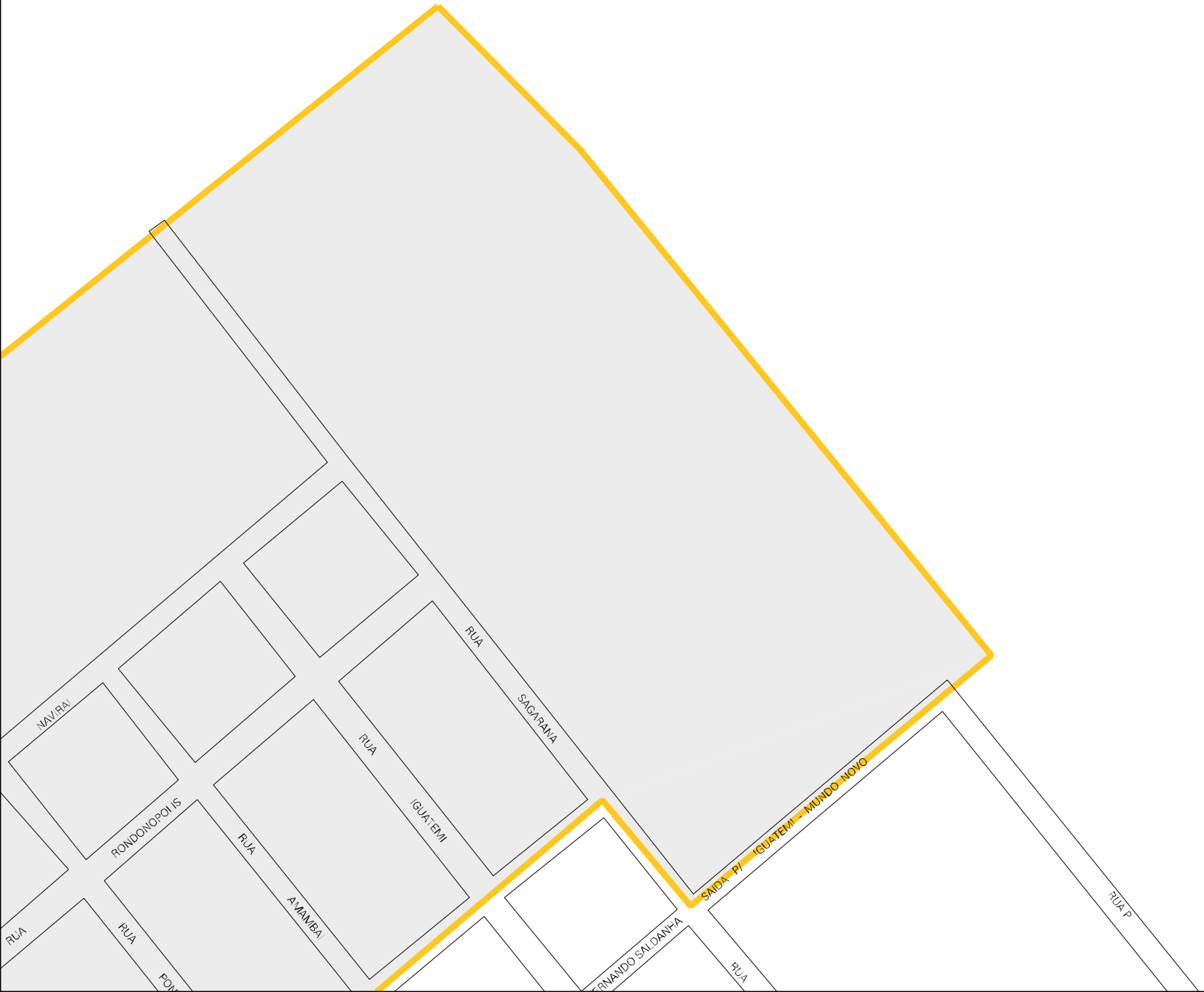

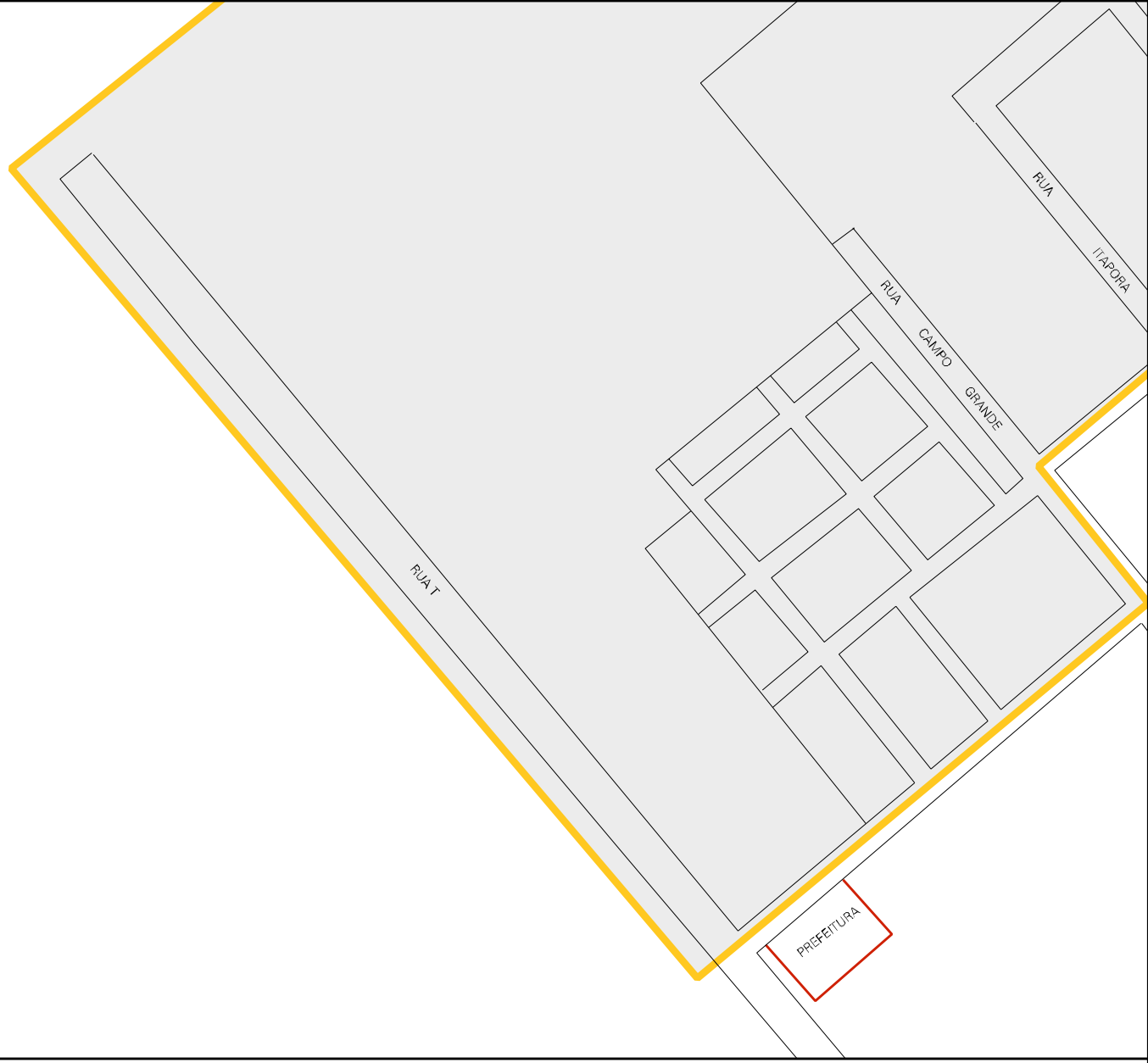

CENSO AGROPECUARIO 2006
CONTAGEM DA POPULAÇÃO 2007

MUNICIPIO: 04809 - JAPORÃ
DISTRITO: 05 - JAPORÃ
SUBDISTRITO: 00
SETOR: 0002 SITUACAO: 10

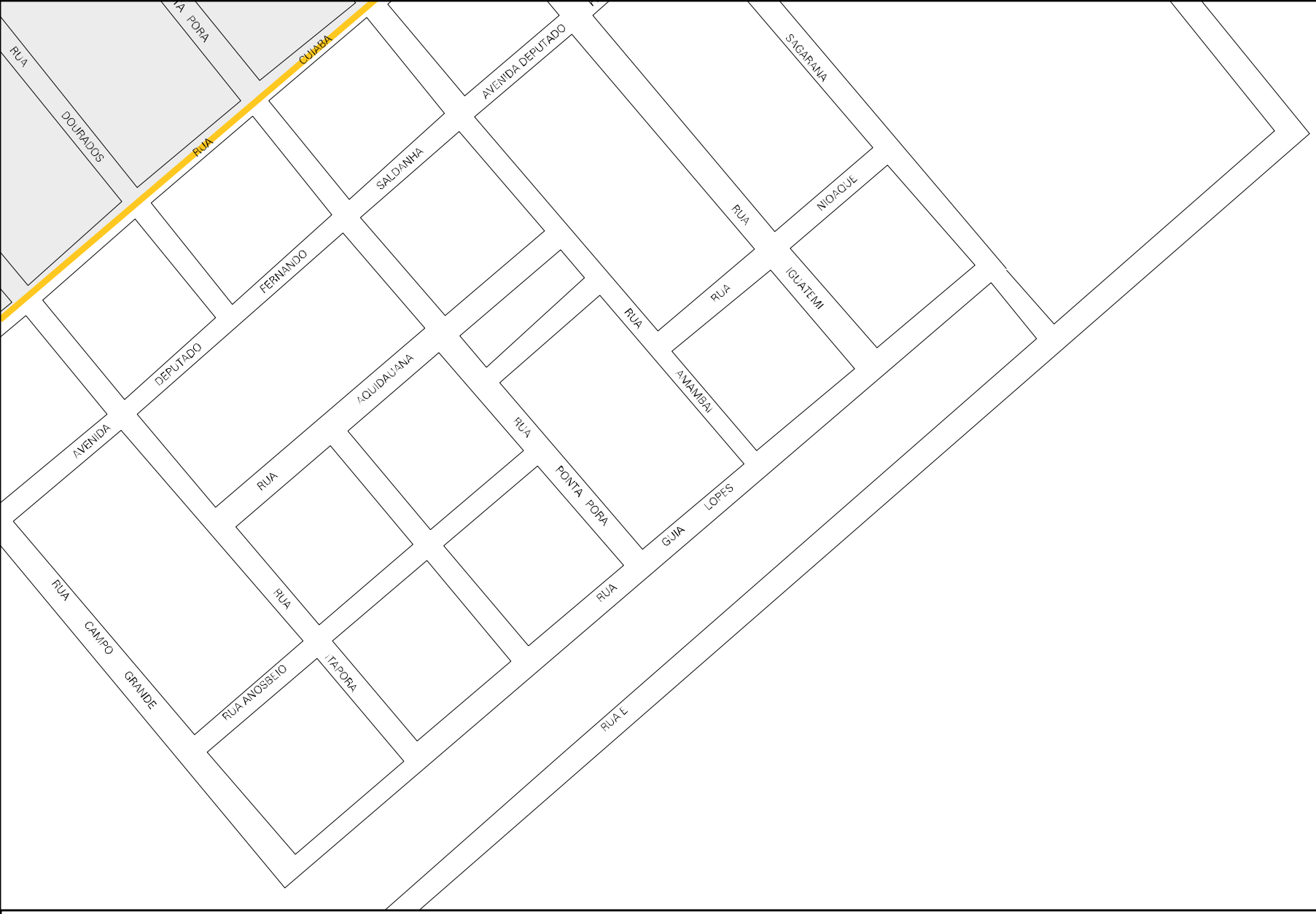

ESTADO DO MATO GROSSO DO SUL

MAPA DE SETOR URBANO - MSU

ESCALA: 1 : 4622

N
O E
S