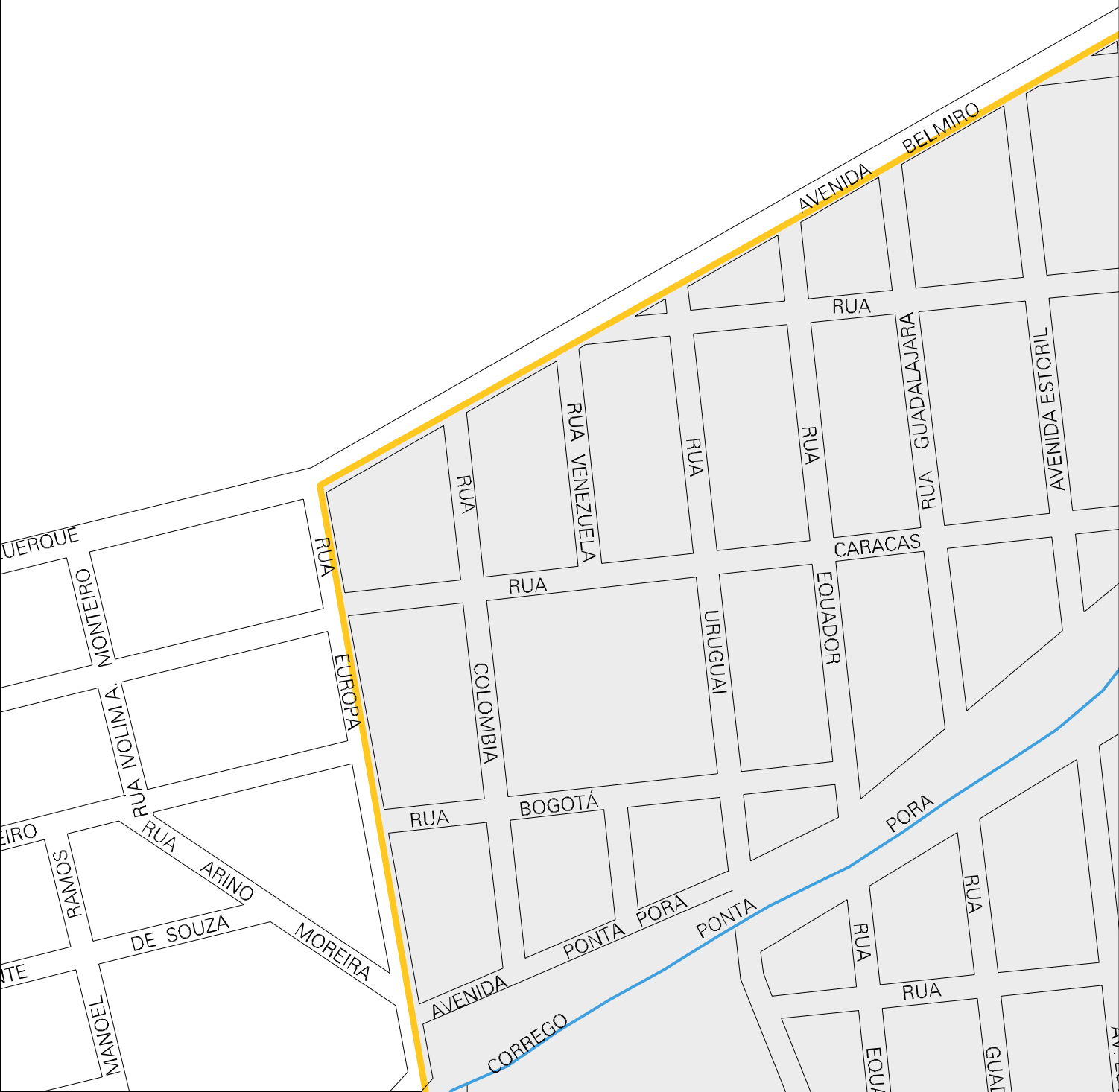
AVENIDA BELMIRO
RUA
RUA VENEZUELA
RUA
RUA
RUA GUADALAJARA
AVENIDA ESTORIL
CARACAS
RUA
EQUADOR
URUGUAI
COLOMBIA
RUA
BOGOTÁ
PORA
PONTA PORA
PONTA
AVENIDA
CORREGO
RUA
RUA
RUA
EQUA
GUAD
AV. E
UERQUE
MONTEIRO
RUA
EUROPA
RUA IVOLIM A.
RUA ARINO MOREIRA
DE SOUZA
RAMOS
EIRO
NTE
MANOEL

50 06606 05 00 0020

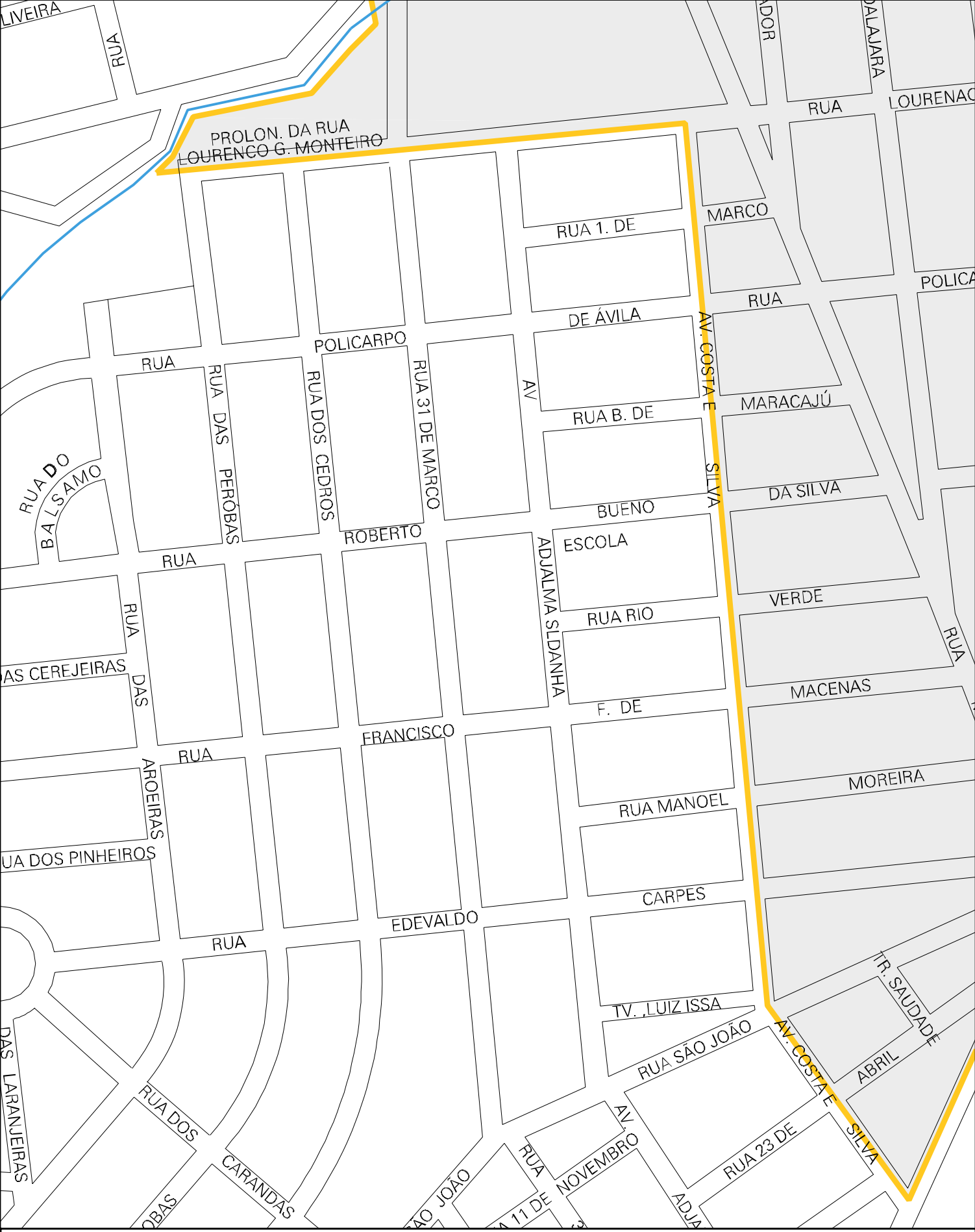

CENSO AGROPECUARIO 2006
CONTAGEM DA POPULAÇÃO 2007

MUNICIPIO: 06606 - PONTA PORÃ
DISTRITO: 05 - PONTA PORÃ
SUBDISTRITO: 00
SETOR: 0020 SITUACAO: 10

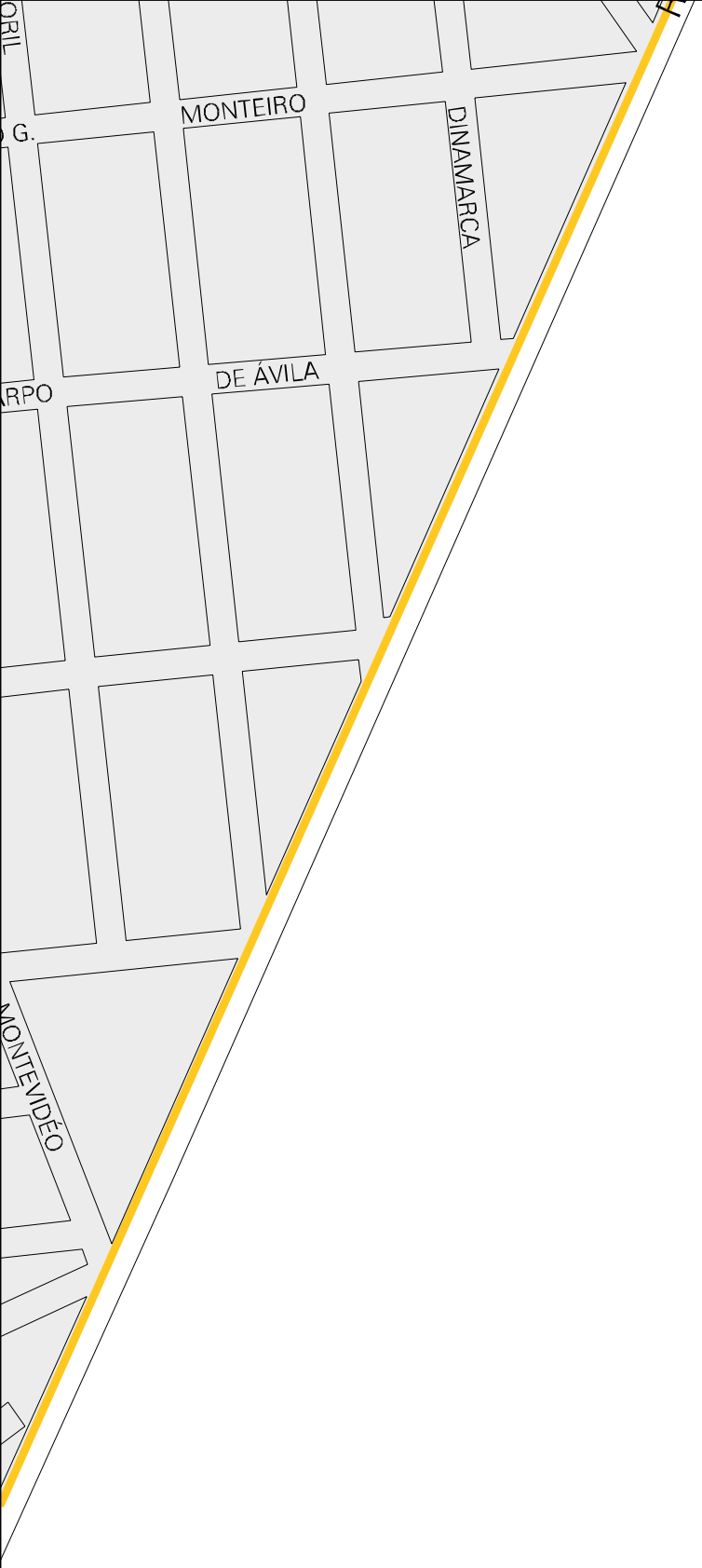

ESTADO DO MATO GROSSO DO SUL

MAPA DE SETOR URBANO - MSU

ESCALA: 1 : 3818

N
O E
S