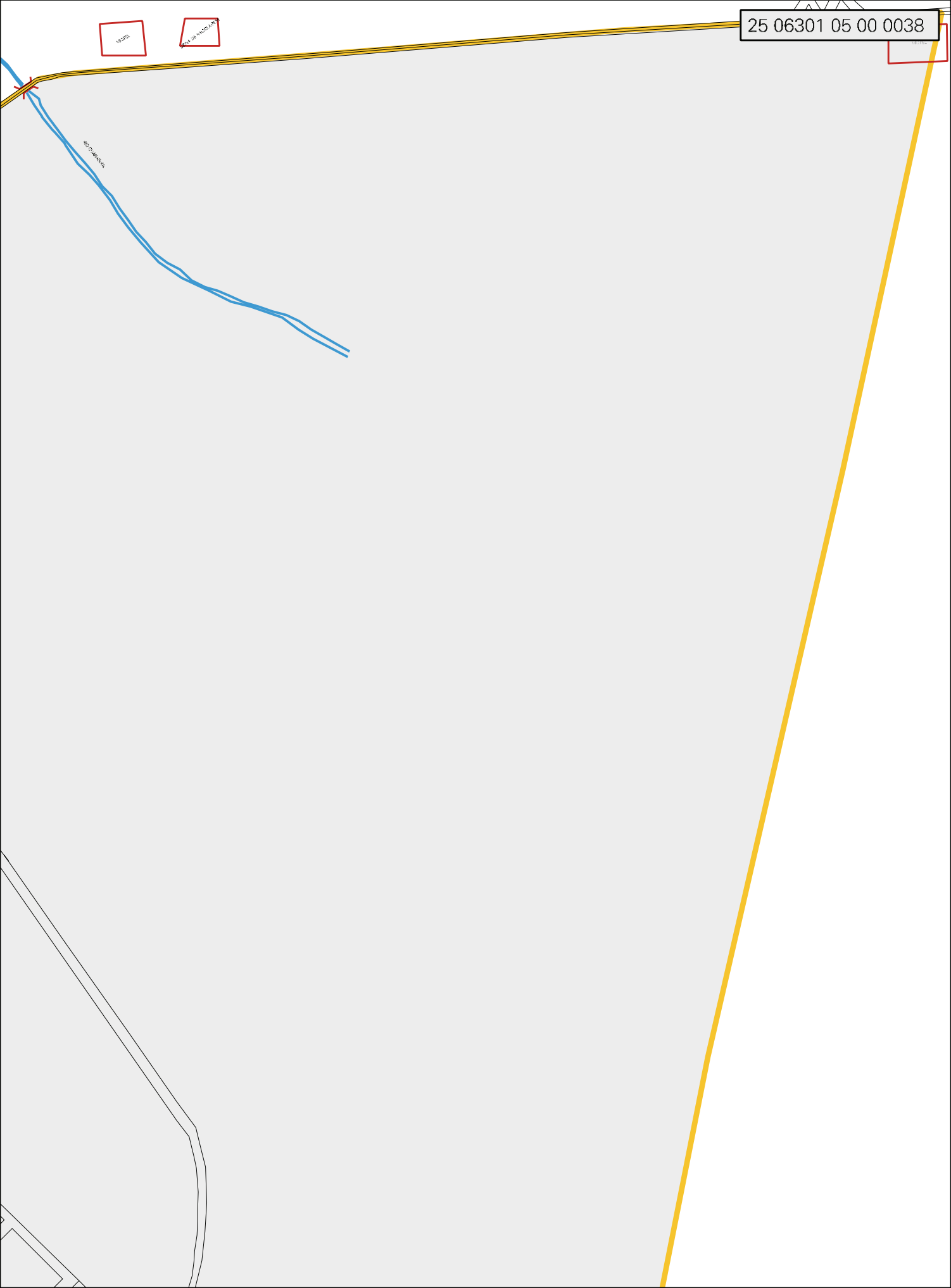


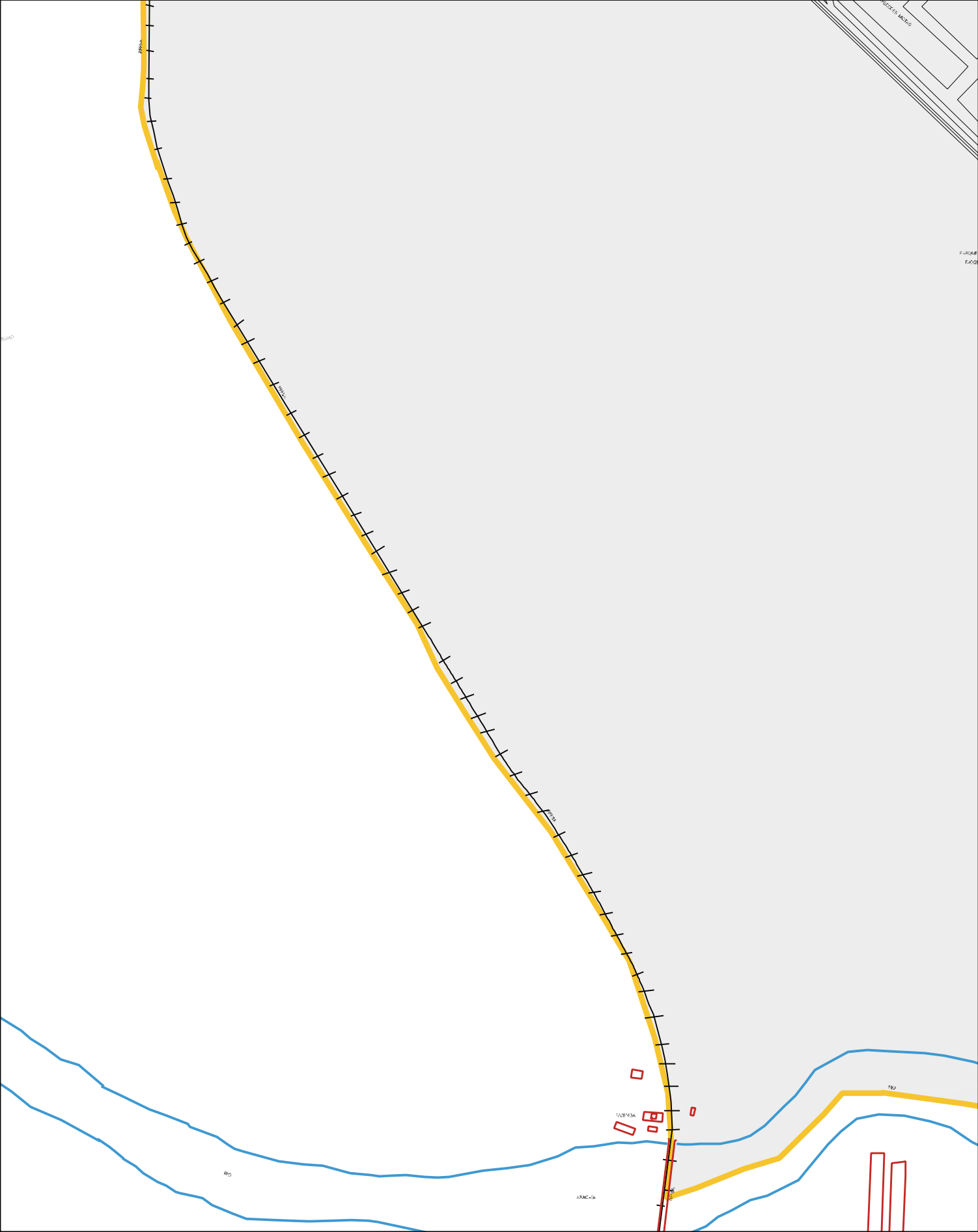
WPEI

WPEI

25 06301 05 00 0038

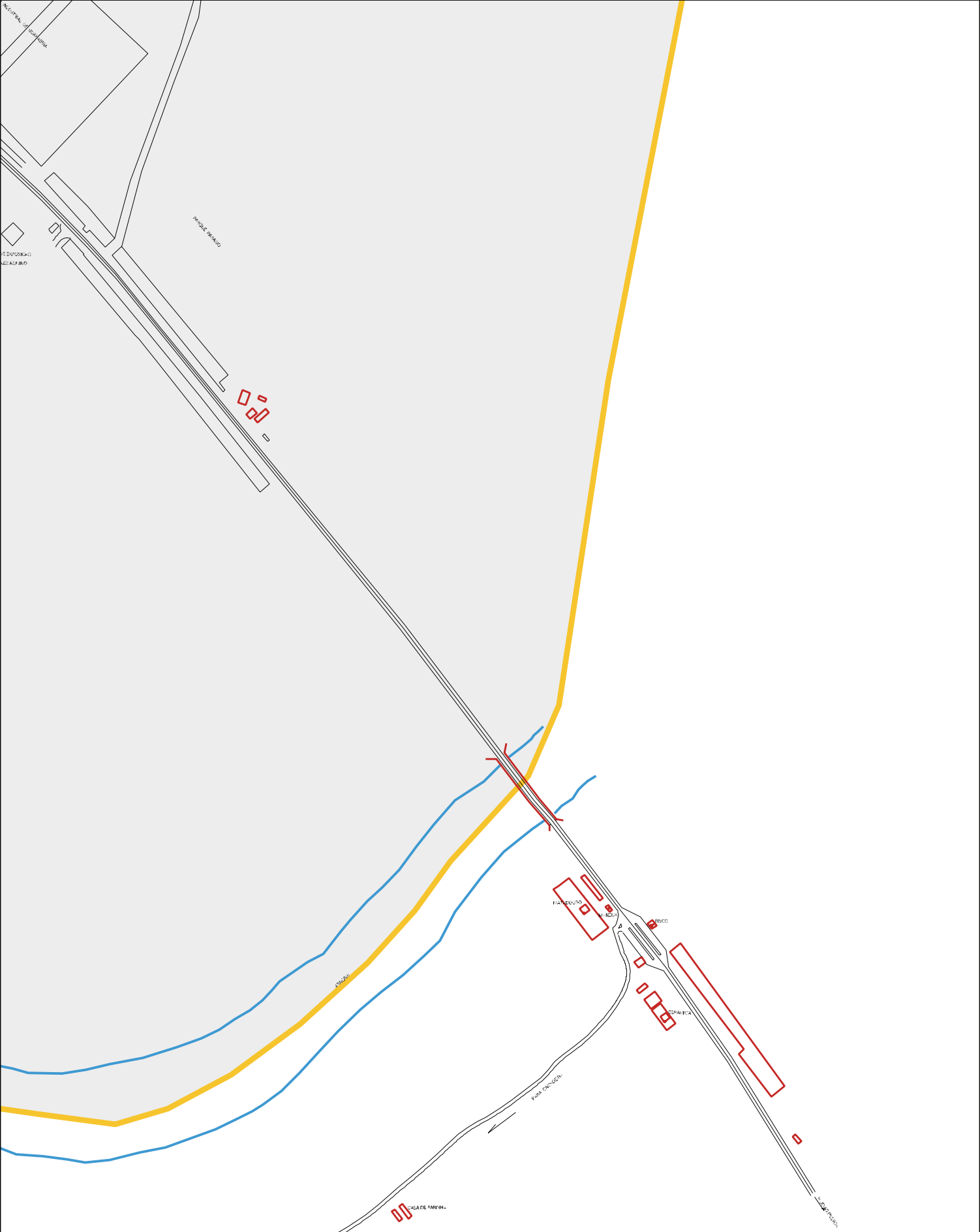
WPEI





CENSO AGROPECUARIO 2006  
CONTAGEM DA POPULAÇÃO 2007

MUNICIPIO: 06301 - GUARABIRA  
DISTRITO: 05 - GUARABIRA  
SUBDISTRITO: 00  
SETOR: 0038 SITUACAO: 10



ESTADO DA PARAIBA  
MAPA DE SETOR URBANO - MSU  
ESCALA: 1 : 7225

