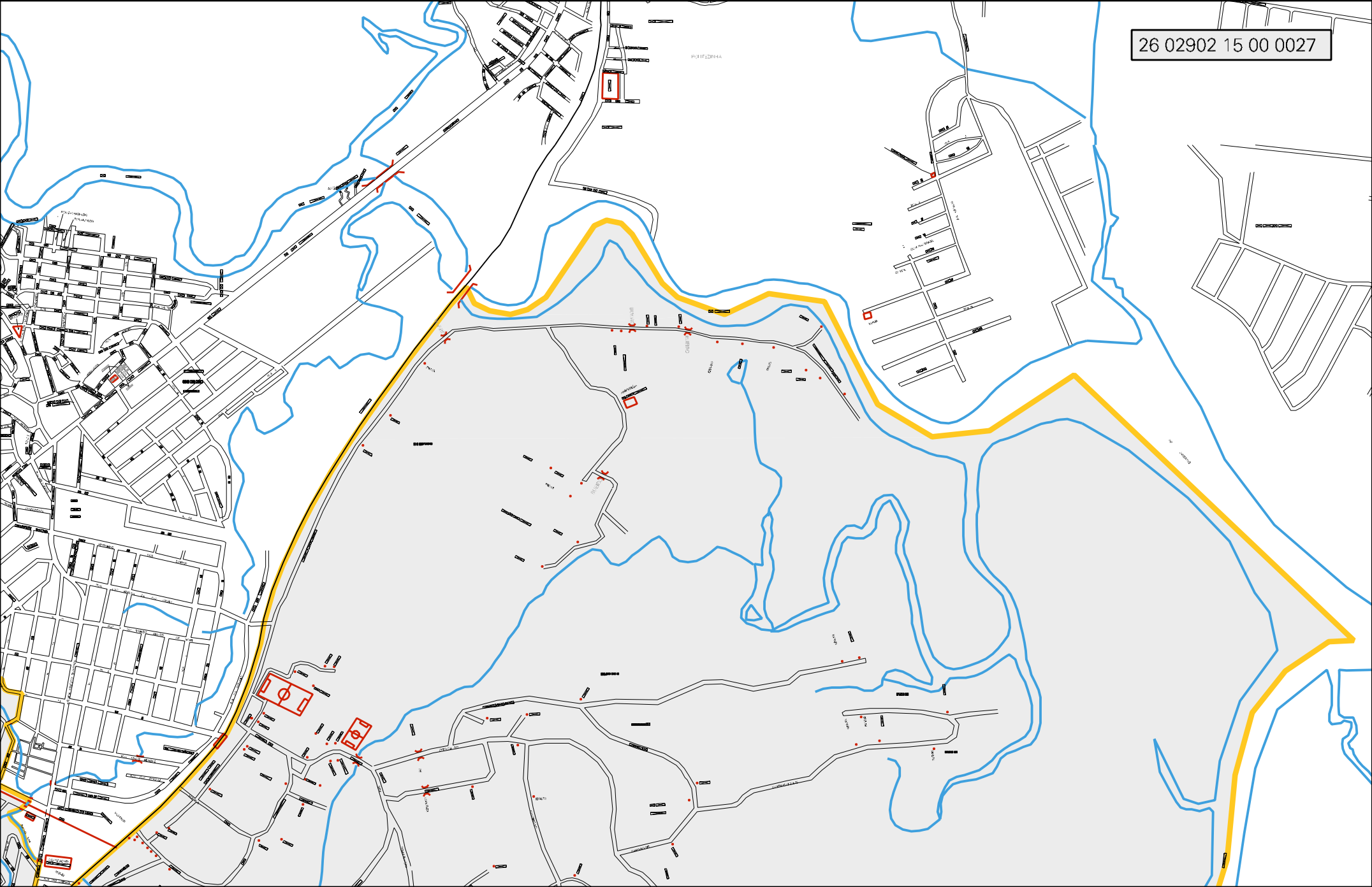
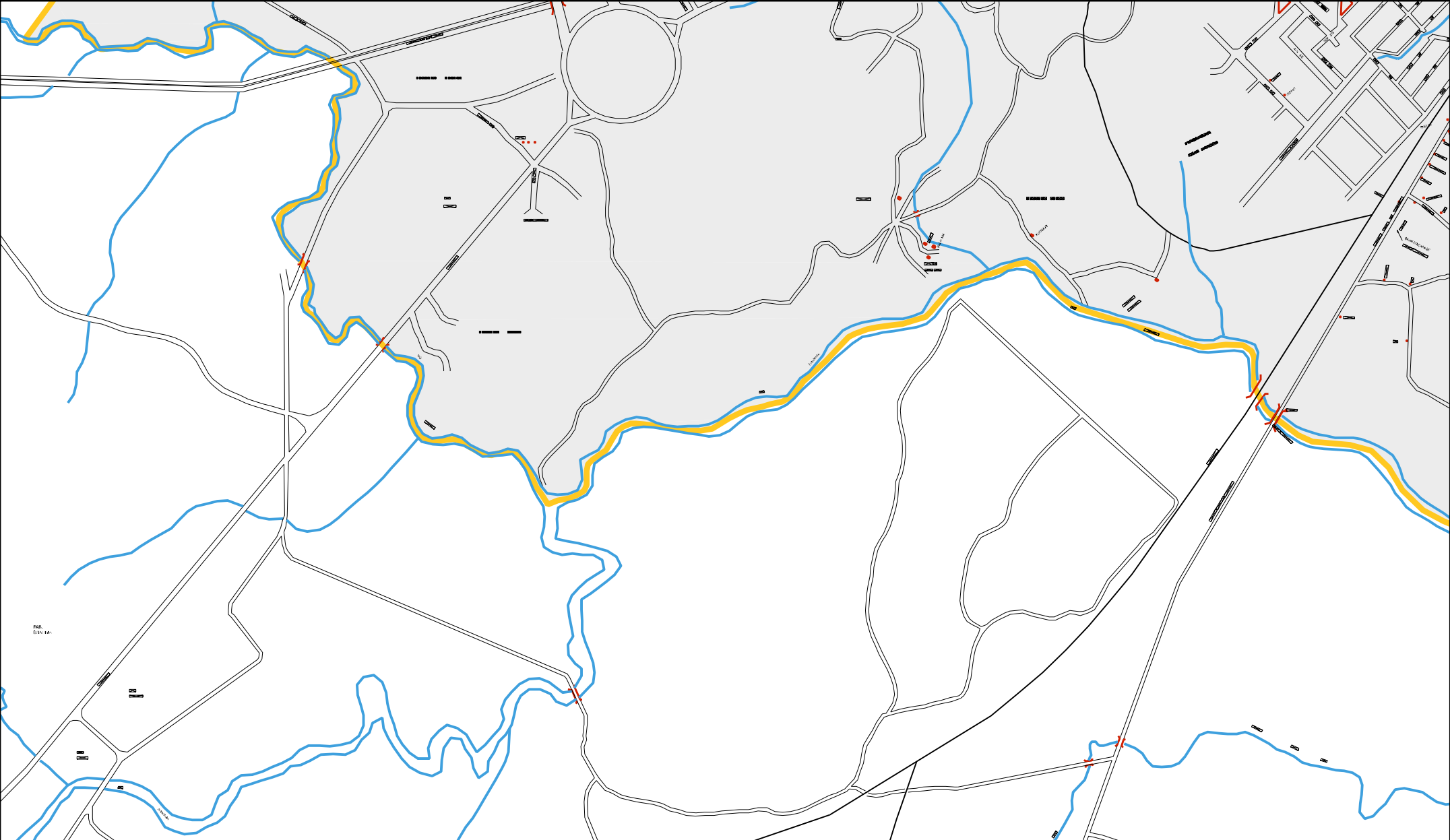


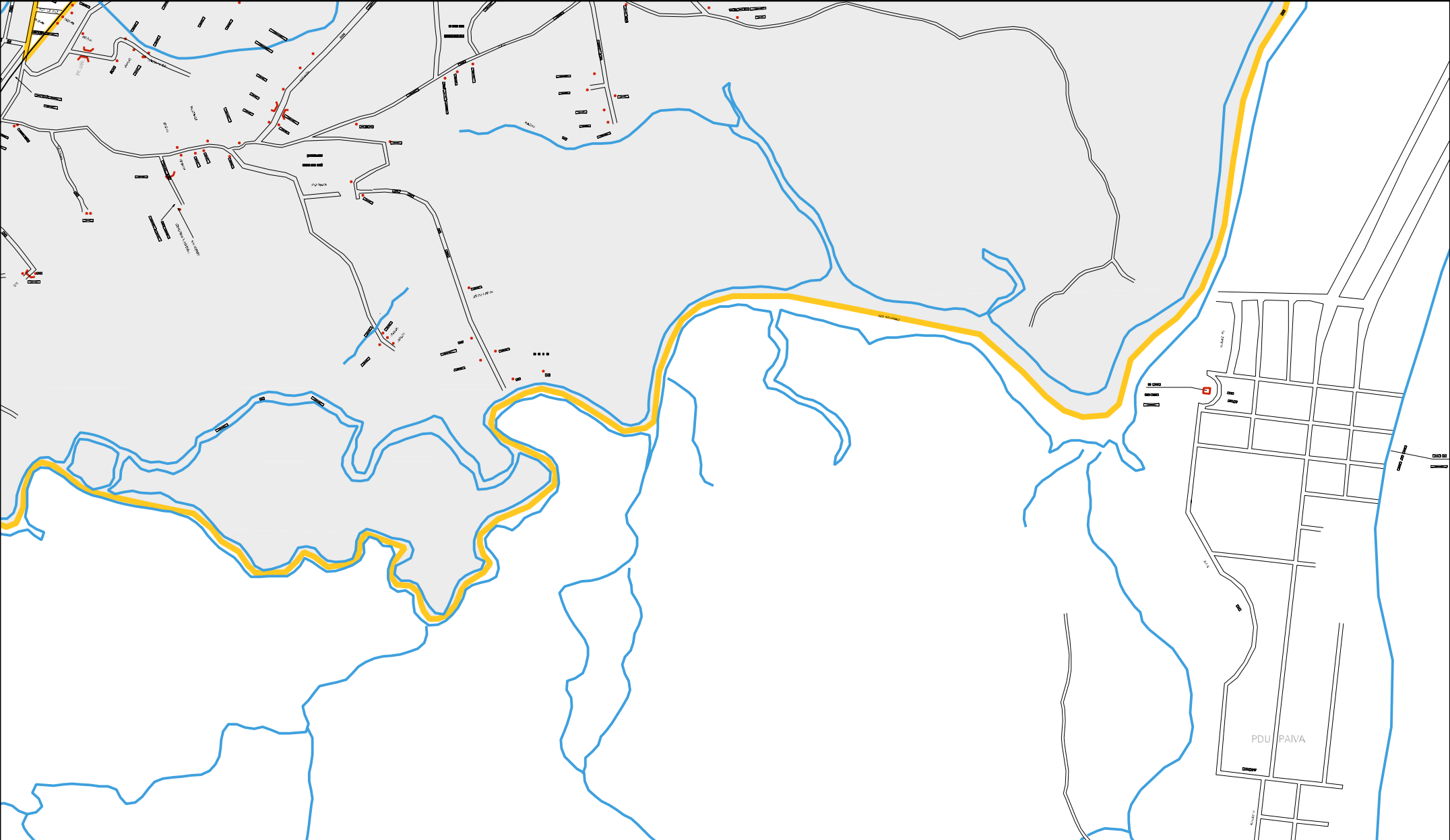
26 02902 15 00 0027





CENSO AGROPECUARIO 2006
CONTAGEM DA POPULAÇÃO 2007

MUNICIPIO: 02902 - CABO DE SANTO AGOSTINHO
DISTRITO: 15 - PONTE DOS CARVALHOS
SUBDISTRITO: 00
SETOR: 0027 SITUACAO: 20



ESTADO DE PERNAMBUCO
MAPA DE SETOR URBANO - MSU
ESCALA: 1 : 15491

