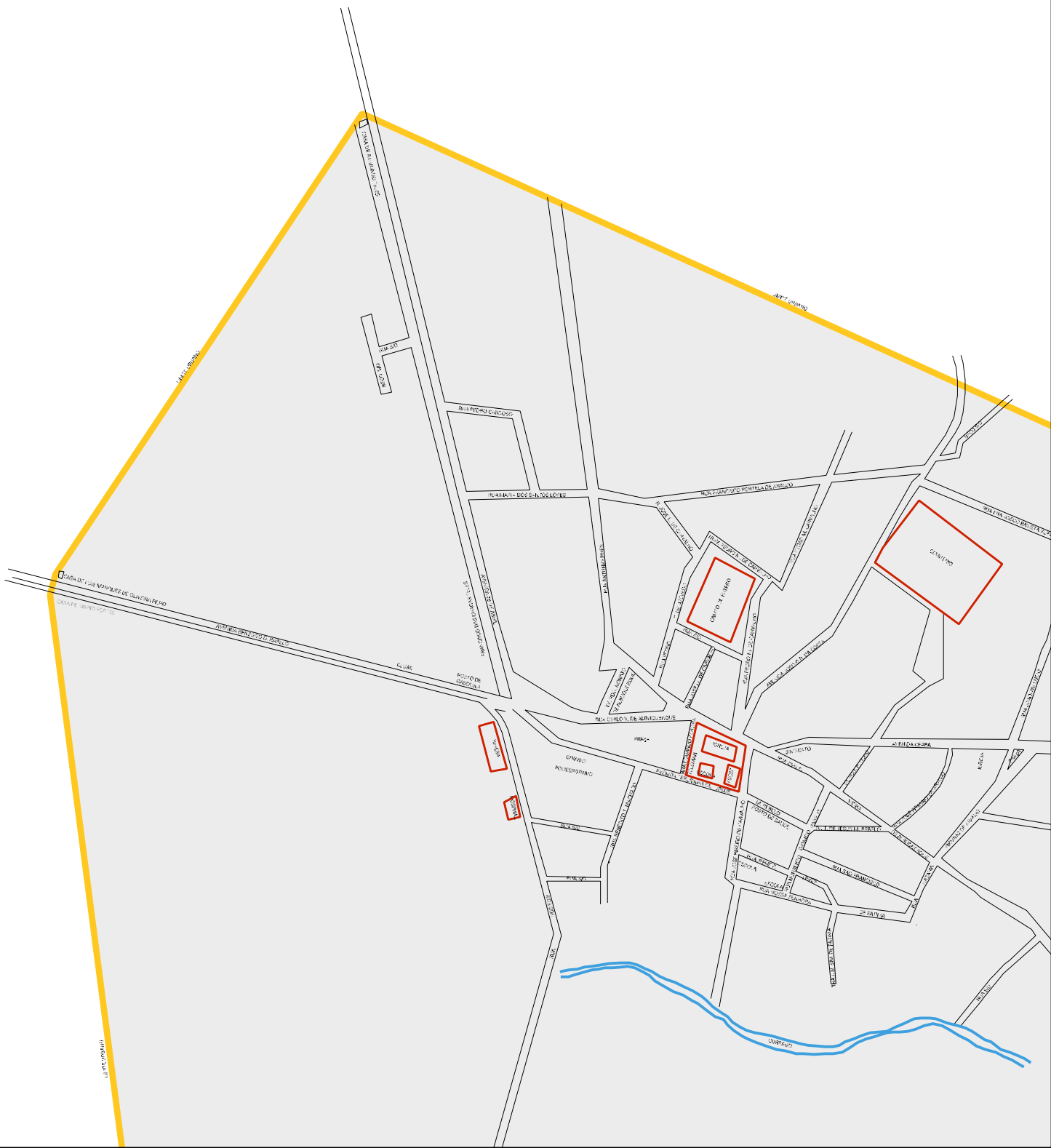
LIMITE URBANO
CARRETERA DE LOS MONTEROS DE DUANCA A PELAYO
CARRETERA MARIO MONTERO
AUTOVIA BENEFICIO DE TRABAJO
GUADIANA
POSTE DE GASOLINA
POSTE DE ALUMBRADO
CRUCE DE LA AVDA. DE LOS
RUA PEDRO CARRASCO
RUA ALMAIN - EDOS SANTOS LOPEZ
RUA FRANCISCO MONTILLA DE CARRASCO
AVDA. DEL CAMPO
RUA ESPAÑA - DE CARRASCO
RUA CAMINO DE LA CRUZ
RUA CAMINO DE LA CRUZ
RUA CAMINO DE LA CRUZ

22 01919 05 00 0001

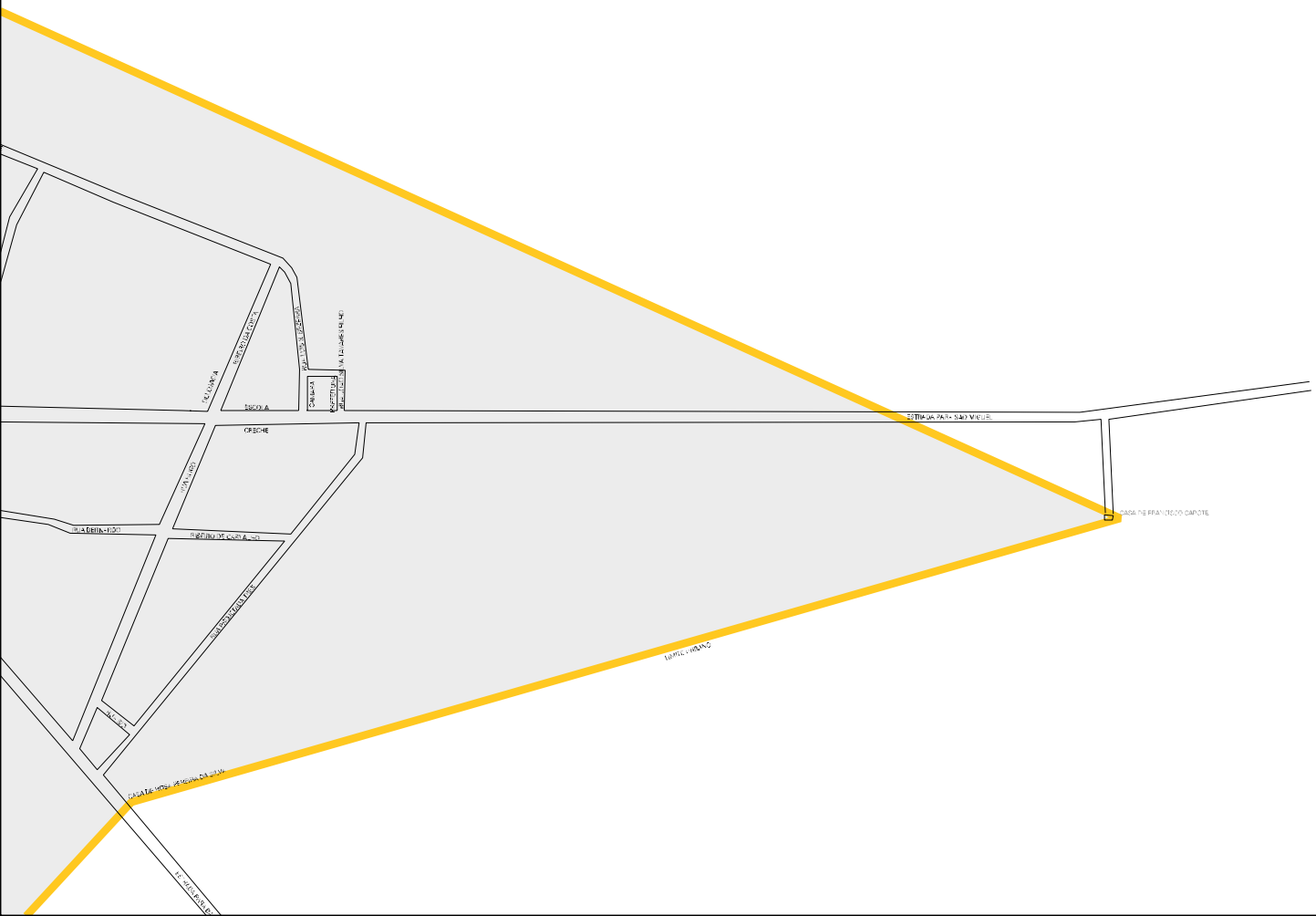



CENSO AGROPECUARIO 2006
CONTAGEM DA POPULAÇÃO 2007

MUNICIPIO: 01919 - BOM PRINCÍPIO DO PIAUÍ
DISTRITO: 05 - BOM PRINCÍPIO DO PIAUÍ
SUBDISTRITO: 00
SETOR: 0001 SITUACAO: 10

ESTADO DO PIAUI

MAPA DE SETOR URBANO - MSU

ESCALA: 1 : 7173

N

O E

S