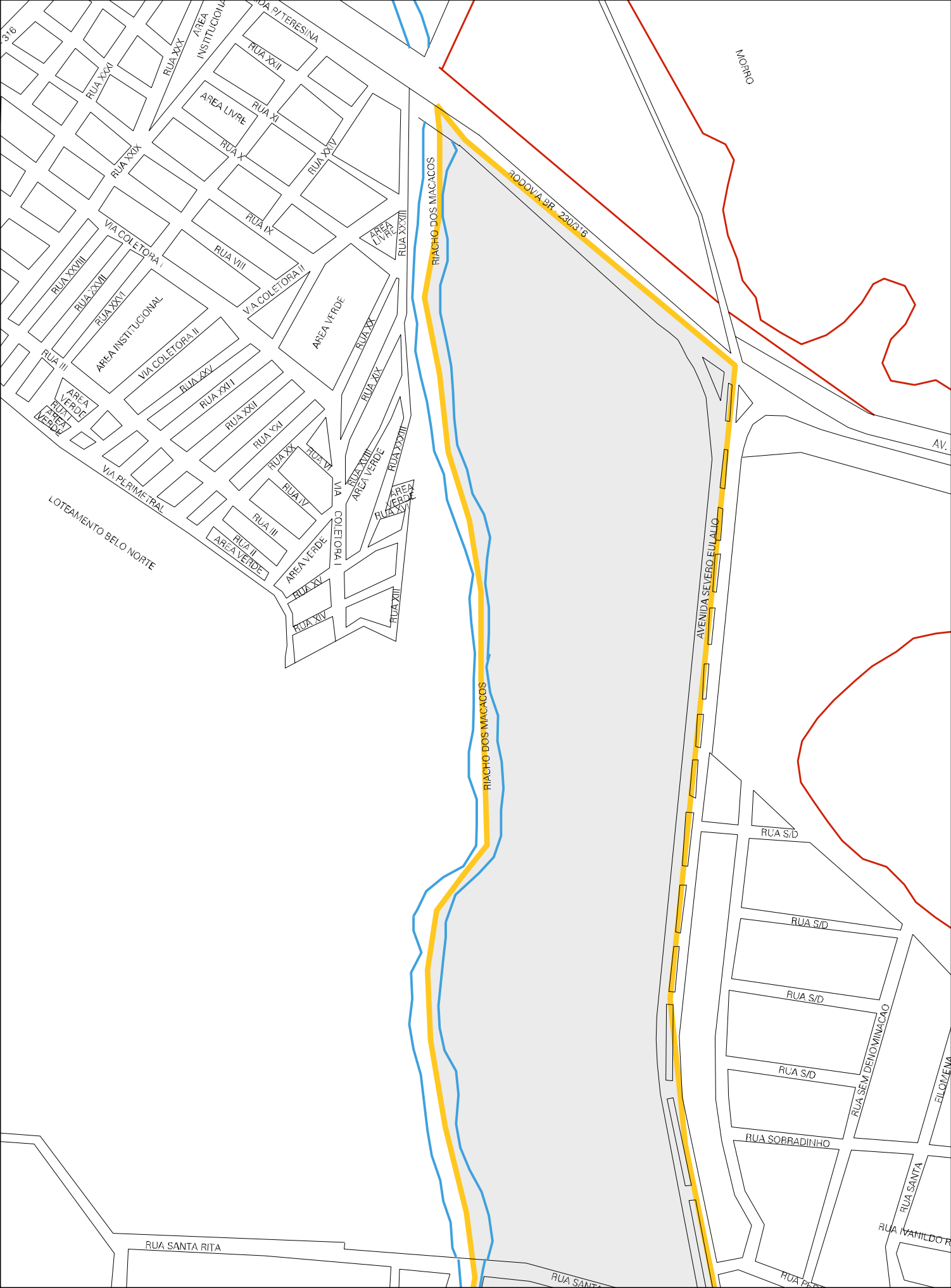
MORRO
RODOVIA BR 230/316
RIACHO DOS MACACOS
RIACHO DOS MACACOS
AVENIDA SEVERO EULALIO
AV.
RUA S/D
RUA S/D
RUA S/D
RUA S/D
RUA SEM DENOMINACAO
RUA SOBRADINHO
RUA SANTA
RUA SANTA RITA
RUA XXX
RUA XXIX
RUA XXVIII
RUA XXVII
RUA XXVI
RUA XXV
RUA XXIV
RUA XXIII
RUA XXII
RUA XXI
RUA XX
RUA XIX
RUA XVIII
RUA XVII
RUA XVI
RUA XV
RUA XIV
RUA XIII
RUA XII
RUA XI
RUA X
RUA IX
RUA VIII
RUA VI
RUA V
RUA III
RUA II
RUA I
AREA LIVRE
AREA LIVRE
AREA LIVRE
AREA INSTITUCIONAL
AREA VERDE
AREA VERDE
AREA VERDE
AREA VERDE
AREA VERDE
AREA VERDE
AREA VERDE
AREA VERDE
VIA COLETORA I
VIA COLETORA II
VIA COLETORA II
VIA COLETORA I
VIA PERIMETRAL
LOTEAMENTO BELO NORTE

22 08007 05 00 0025

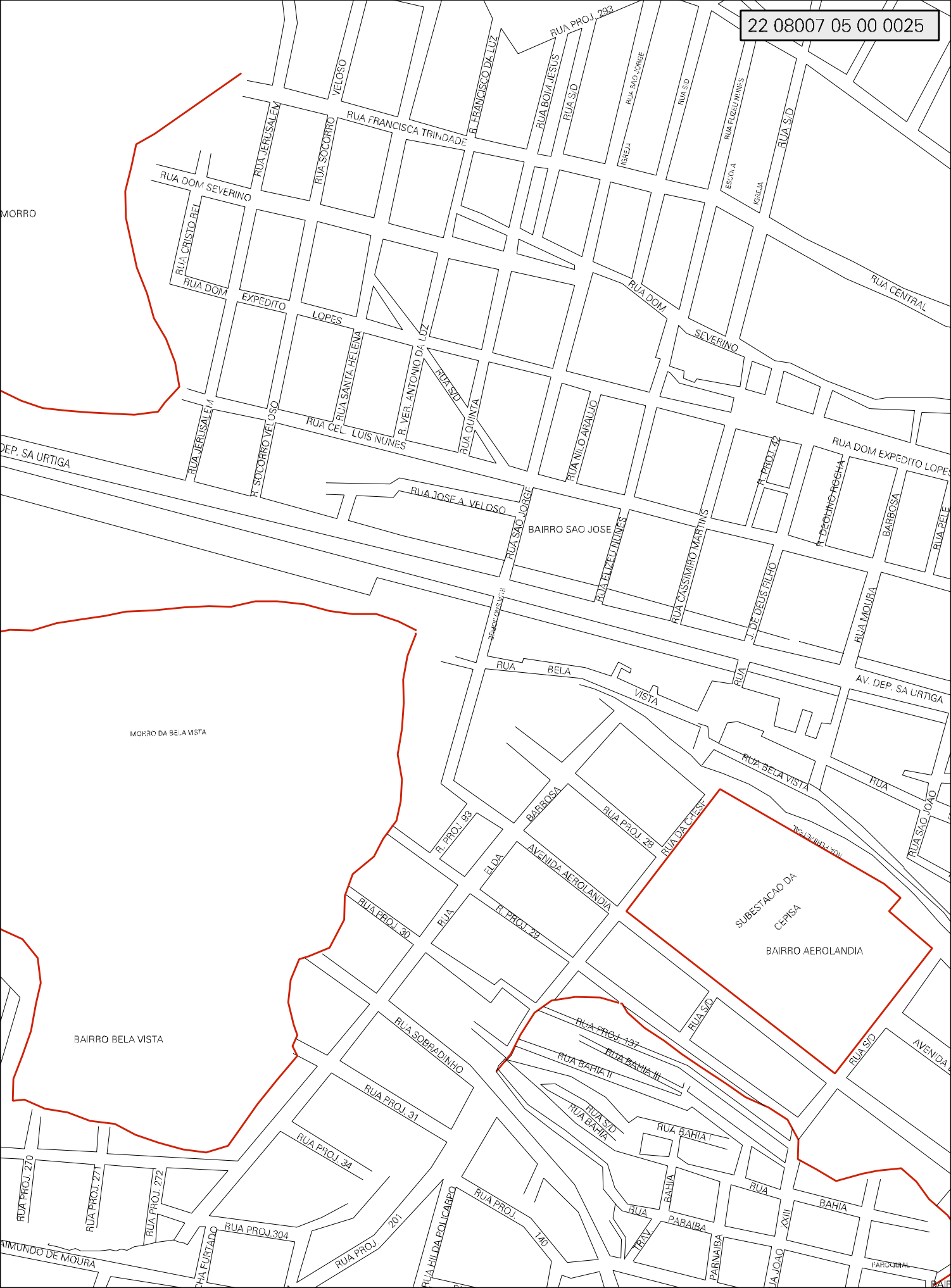

CENSO AGROPECUARIO 2006
CONTAGEM DA POPULAÇÃO 2007

MUNICIPIO: 08007 - PICOS
DISTRITO: 05 - PICOS
SUBDISTRITO: 00
SETOR: 0025 SITUACAO: 10
BAIRRO: 007 - PAROQUIAL

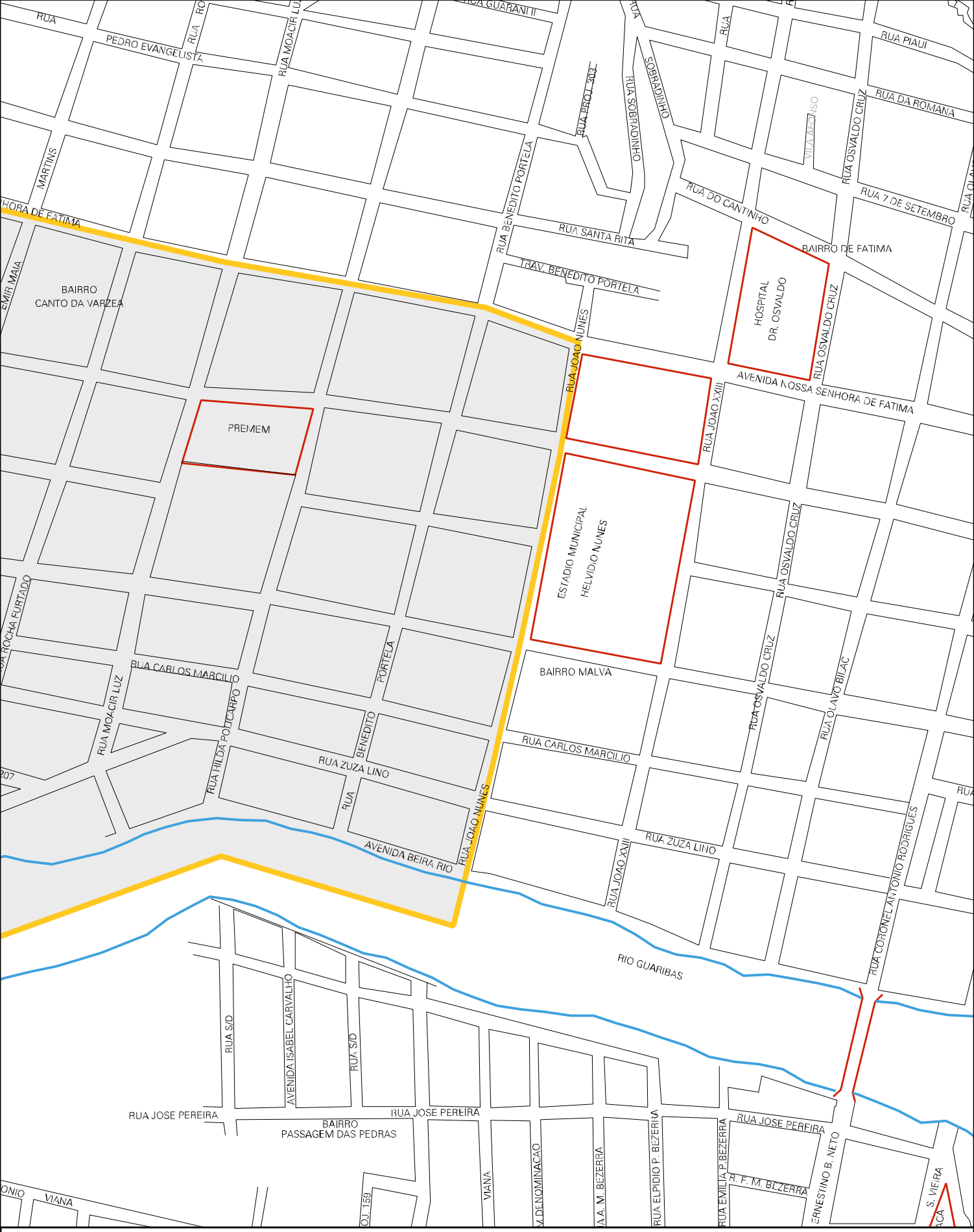

ESTADO DO PIAUI

MAPA DE SETOR URBANO - MSU

ESCALA: 1 : 4593

N
O E
S