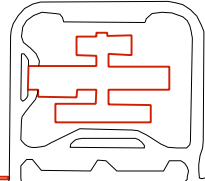


POSTO DE SAUDE  
VILA "C"



RUA CAMPO GRANDE

RUA CUIABA

RUA FORTALEZA

RUA JOAO PESSOA

RUA MACEIO

RUA NATAL

VIA LATERAL DE PEDESTRES RUA "A"

VIA LATERAL DE PEDESTRES

RUA CAMPO GRANDE

RUA

MARGINAL

CANECA

FREITAS

TRAV. PEDROMARTINS

RUA

HORACIO

SOARES

TRINDADE

MAURICIO

ORMINDA

AVENIDA

FLORINDO

BROL

RUA DAS FLORES

RUA RECIFE

RUA RIO BRANCO

RUA X

RUA W

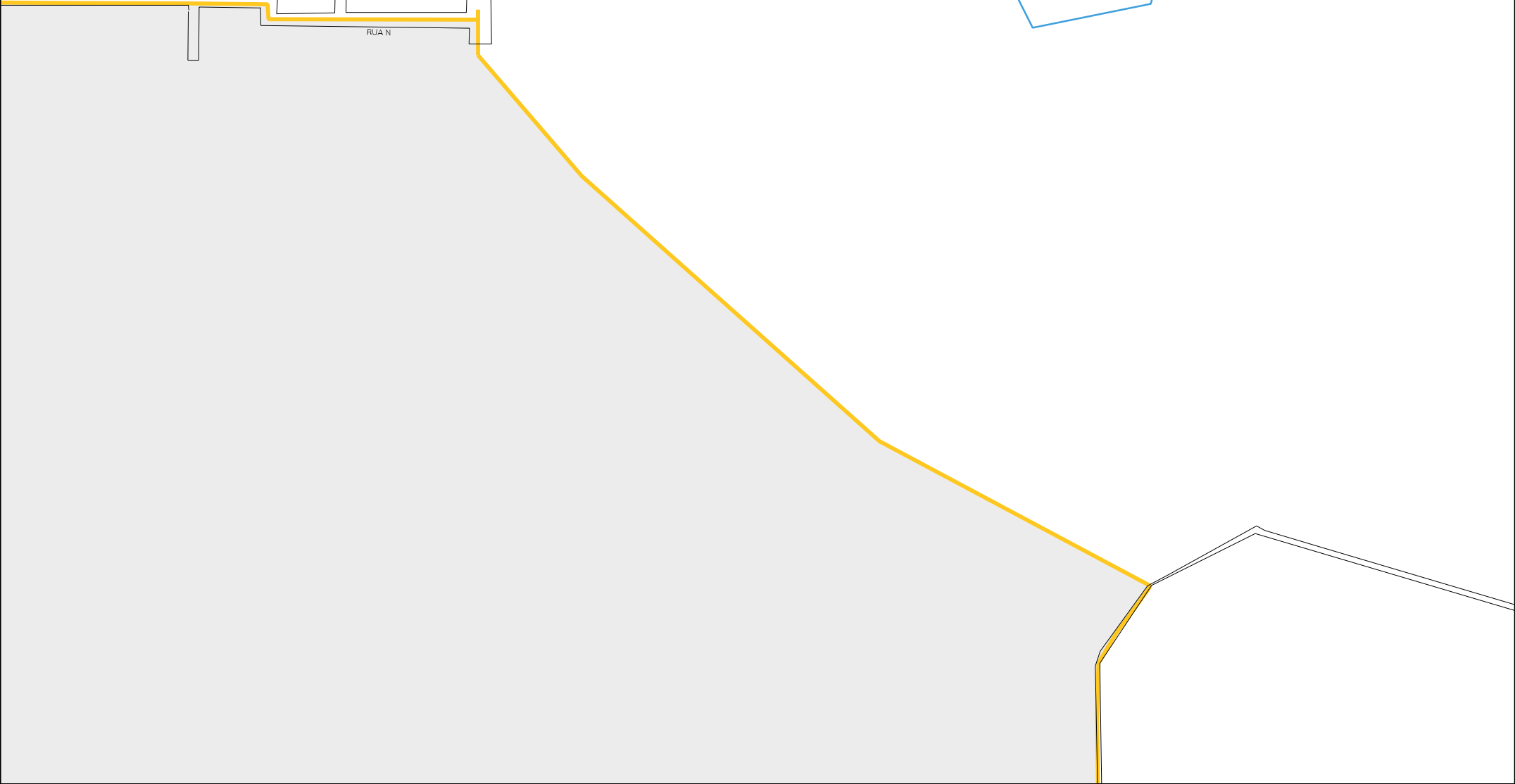
RUA V

RUA U

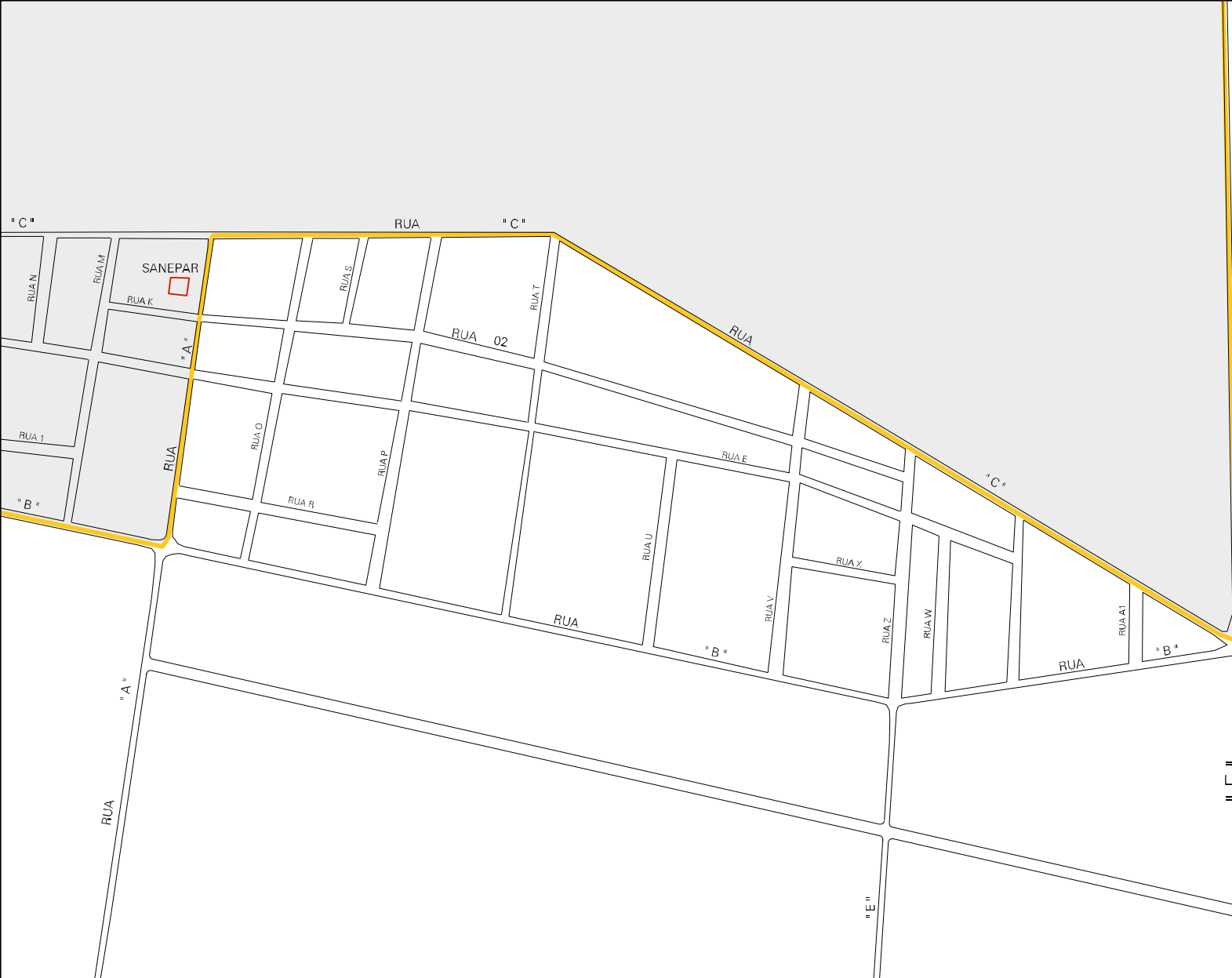
RUA SANTA CA

RUA N

41 08304 05 00 0254







ESTADO DO PARANA  
MAPA DE SETOR URBANO - MSU  
ESCALA: 1 : 4329

