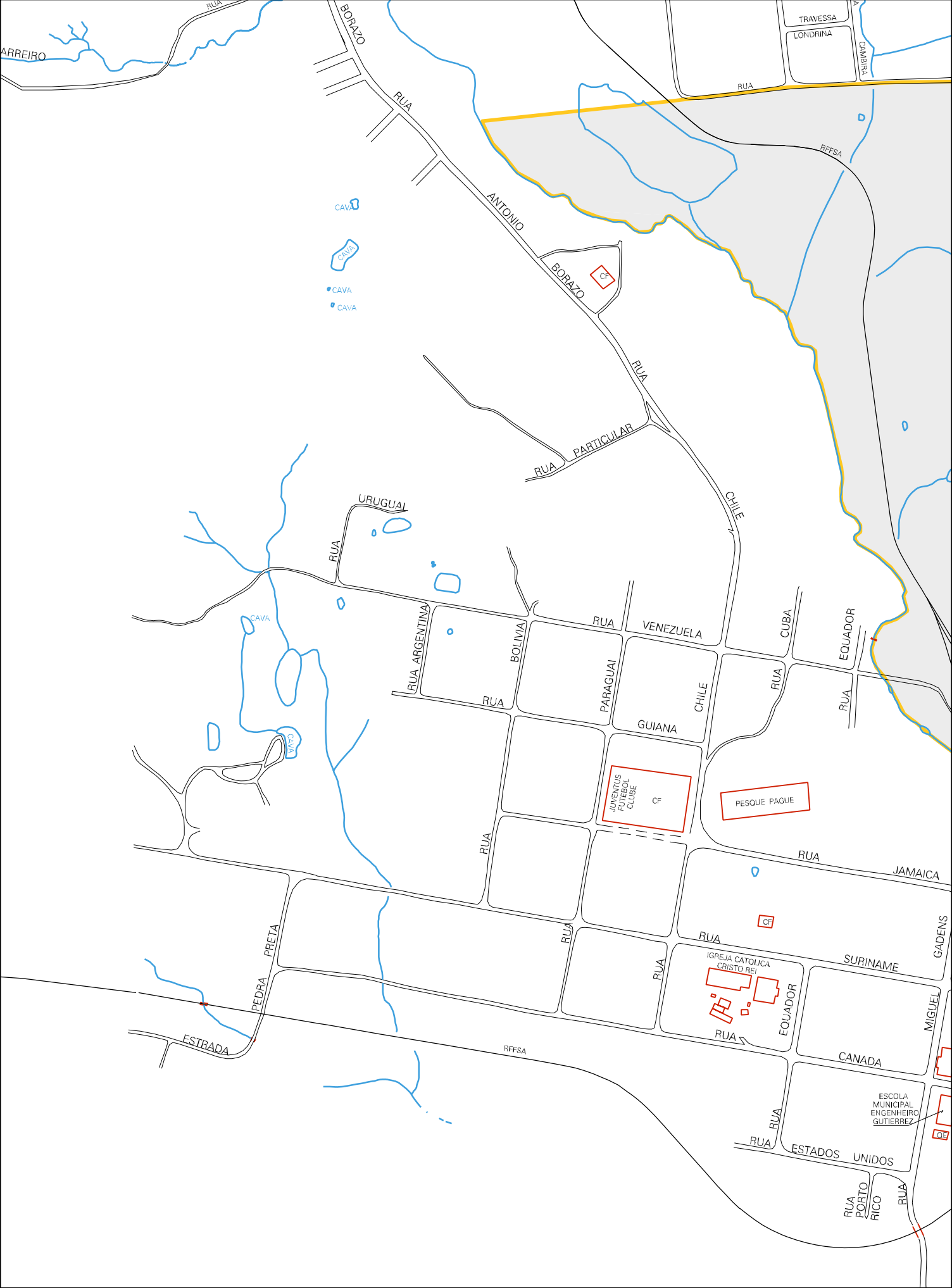
ARREIRO
RUA
BORAZO
RUA
ANTONIO
BORAZO
RUA
TRAVESSA
LONDRINA
CAMBRA
RUA
RFFSA
CAVA
CAVA
CAVA
CAVA
CF
RUA
PARTICULAR
RUA
CHILE
URUGUAI
RUA
CAVA
RUA ARGENTINA
BOLIVIA
RUA
RUA
VENEZUELA
PARAGUAI
GUIANA
CHILE
CUBA
RUA
EQUADOR
RUA
CAVA
JUVENTUS FUTEBOL CLUBE
CF
PESQUE PAGUE
RUA
RUA
JAMAICA
CF
RUA
SURINAME
GADENS
RUA
IGREJA CATOLICA CRISTO REI
EQUADOR
RUA
MIGUEL
CANADA
PRETA
PEDRA
ESTRADA
RFFSA
ESCOLA MUNICIPAL ENGENHEIRO GUTIERREZ
CF
RUA
RUA
ESTADOS UNIDOS
RUA PORTO RICO
RUA

41 10706 05 00 0041

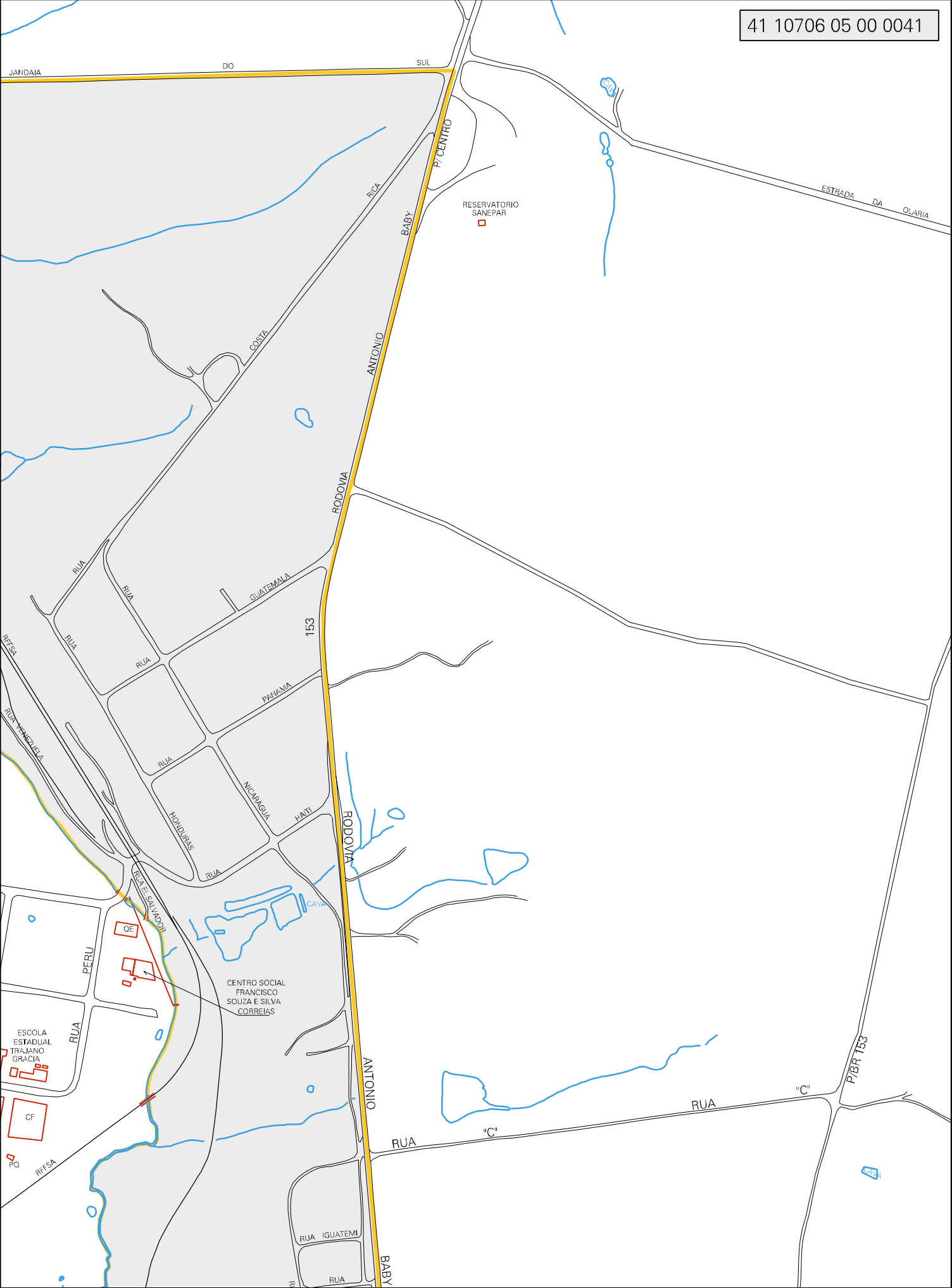

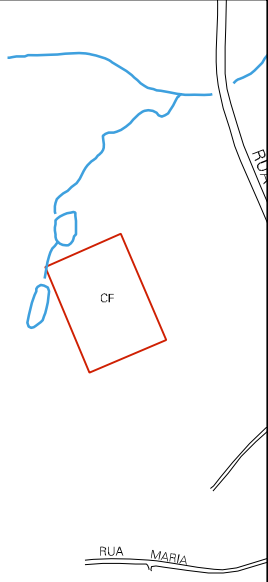

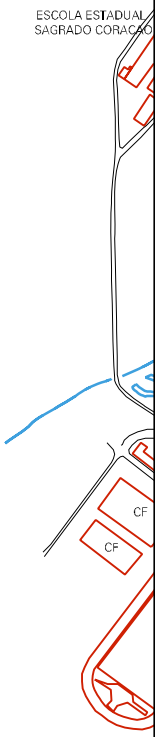

CENSO AGROPECUARIO 2006
CONTAGEM DA POPULAÇÃO 2007

MUNICIPIO: 10706 - IRATI
DISTRITO: 05 - IRATI
SUBDISTRITO: 00
SETOR: 0041 SITUACAO: 10

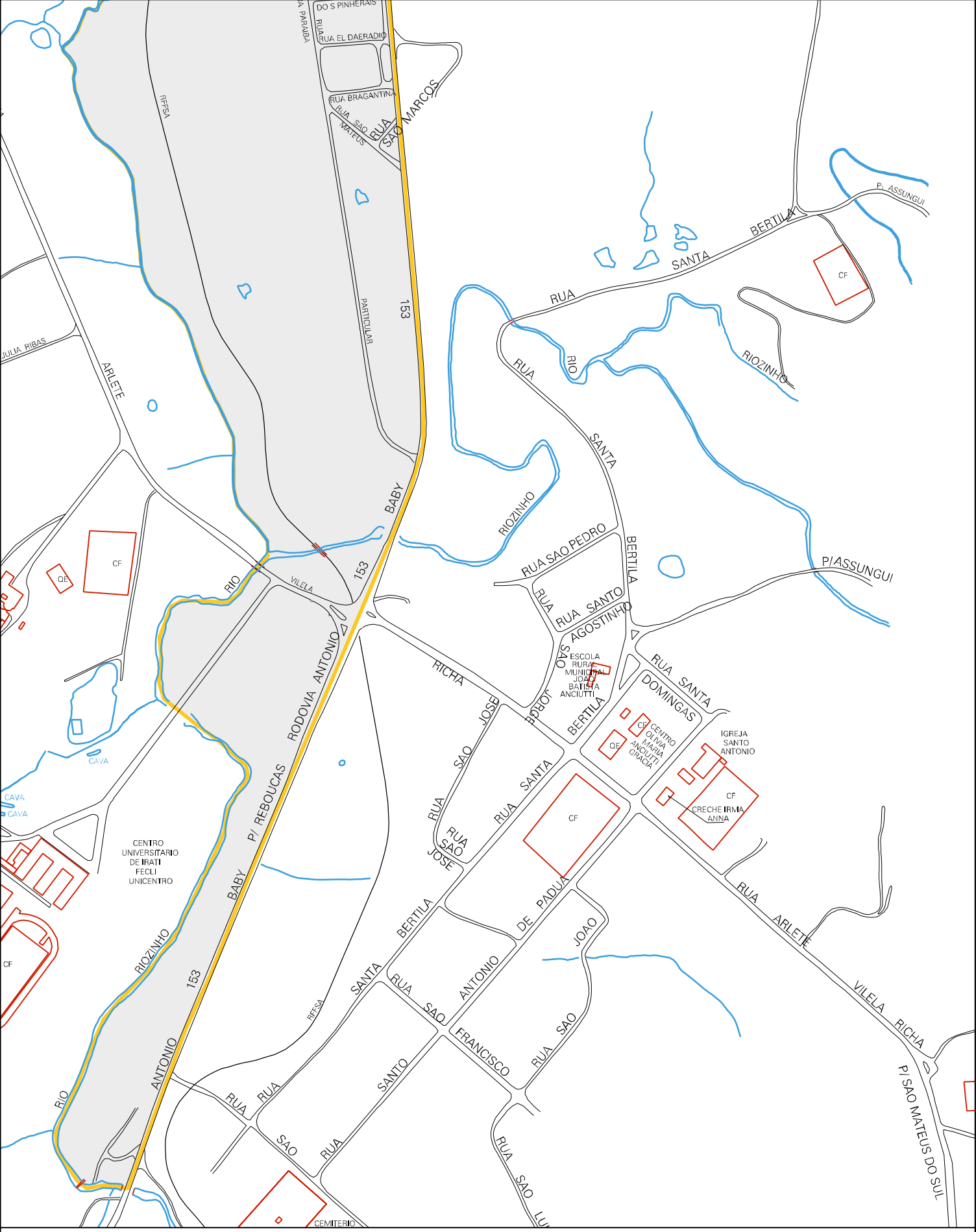

ESTADO DO PARANA

MAPA DE SETOR URBANO - MSU

ESCALA: 1 : 5804

N O E S