ESTRADA
ESTRADA
CORREGO DOS NEVES
XISTO
476

41 13205 05 00 0019

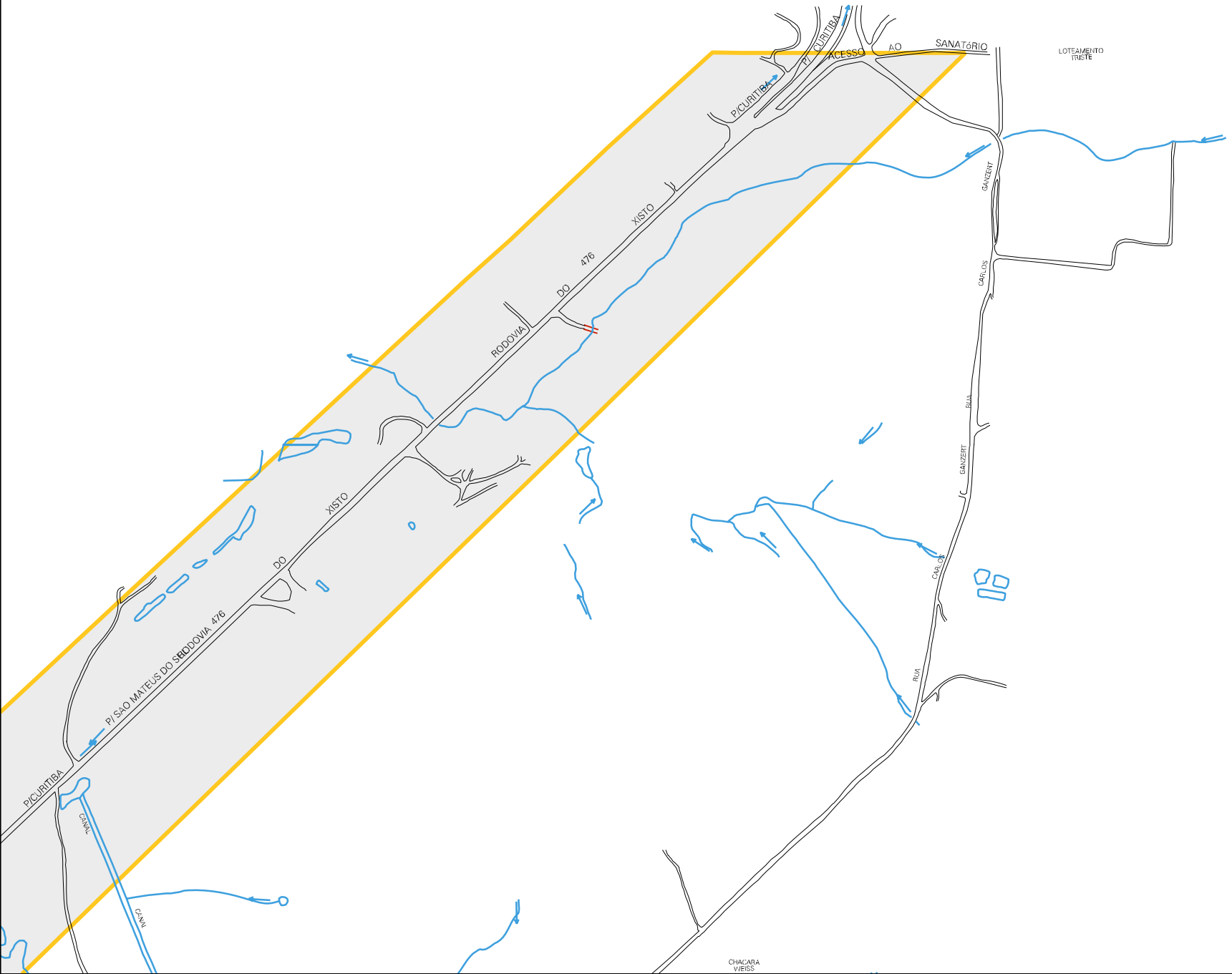

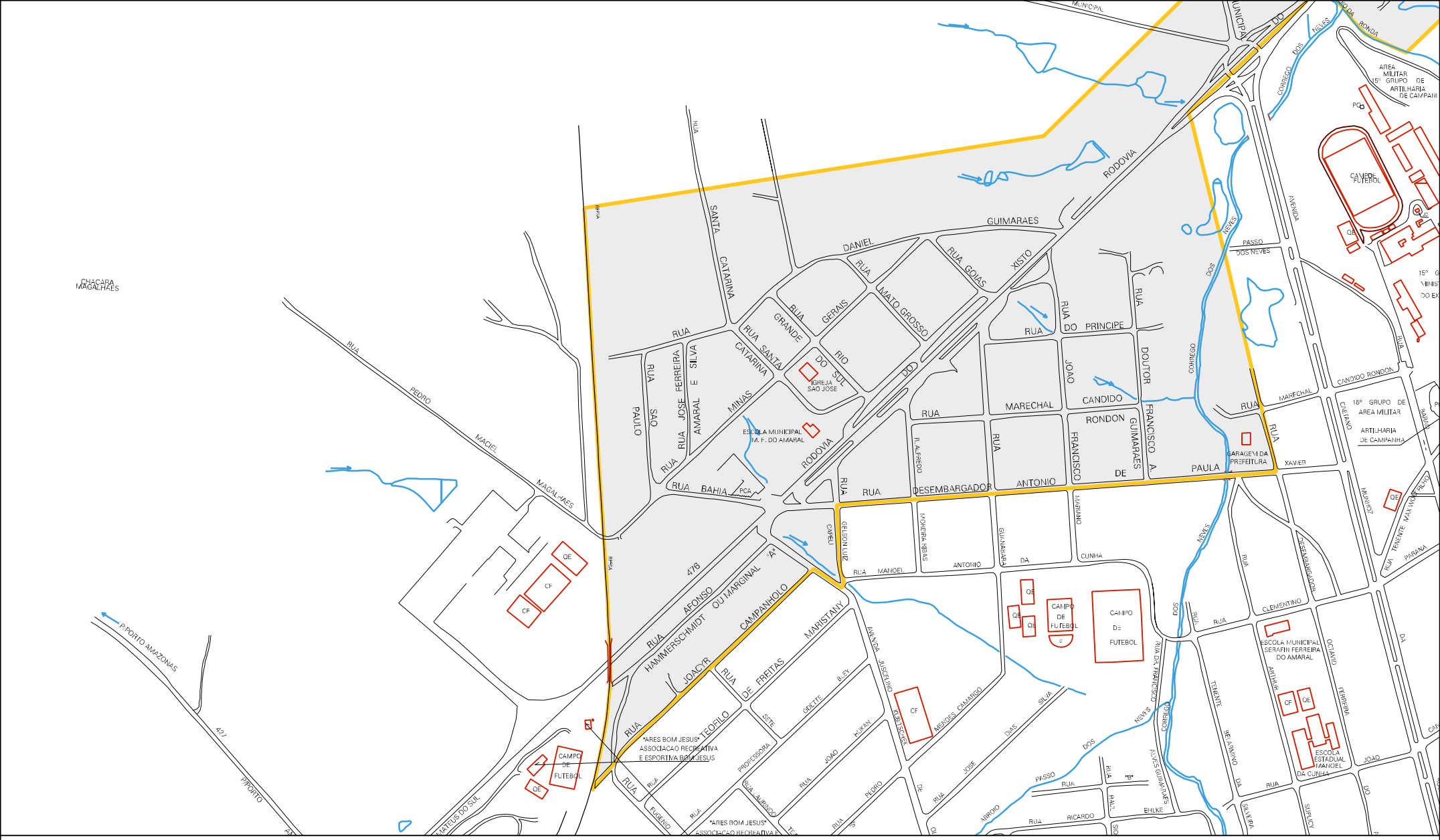

CENSO AGROPECUARIO 2006
CONTAGEM DA POPULAÇÃO 2007

MUNICIPIO: 13205 - LAPA
DISTRITO: 05 - LAPA
SUBDISTRITO: 00
SETOR: 0019 SITUACAO: 10
BAIRRO: 001 - ZONEAMENTO E USO DO SOLO URBANO

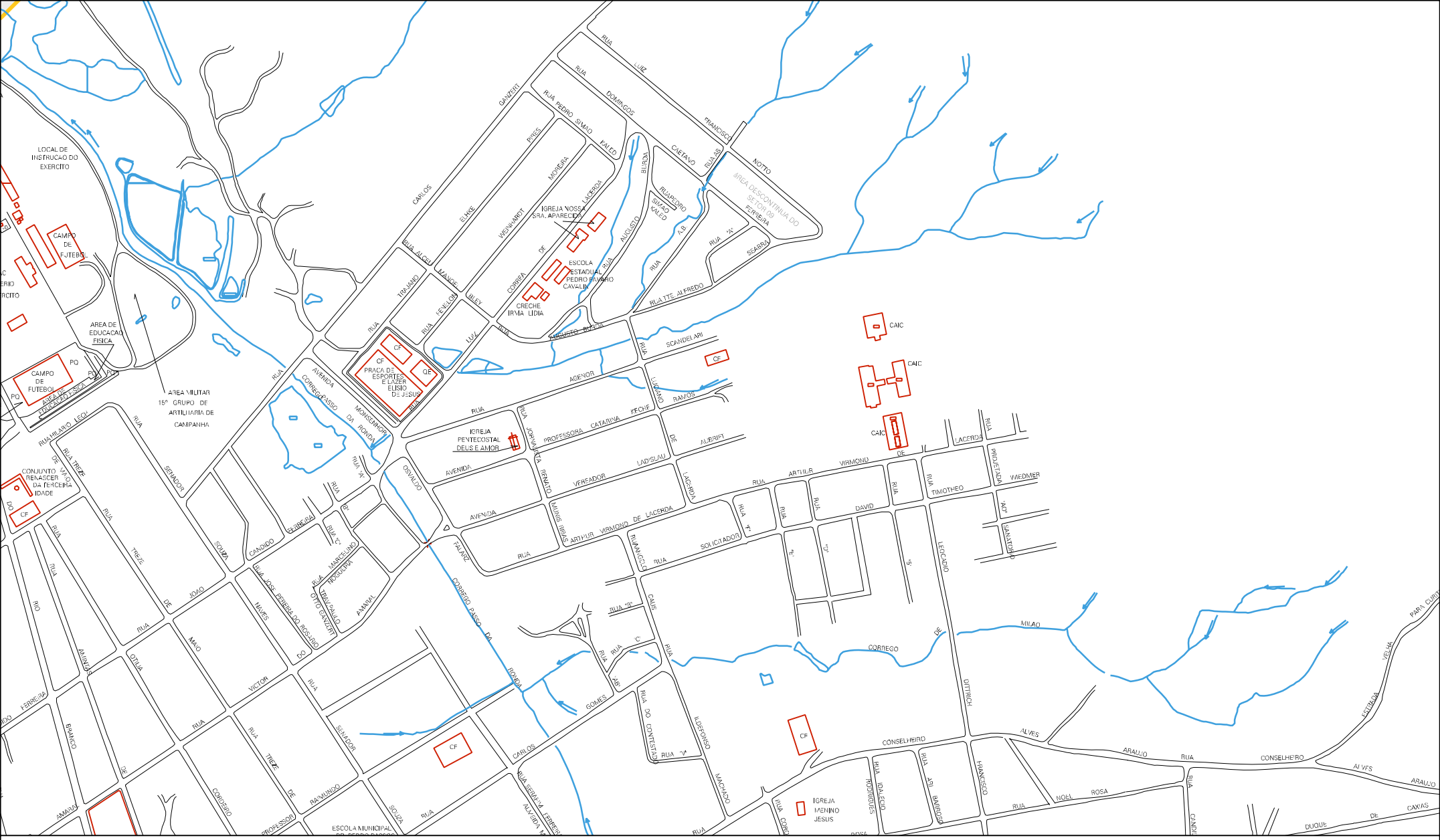

ESTADO DO PARANA

MAPA DE SETOR URBANO - MSU

ESCALA: 1 : 7443

N
O E
S