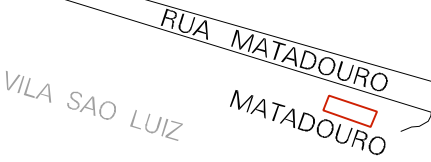
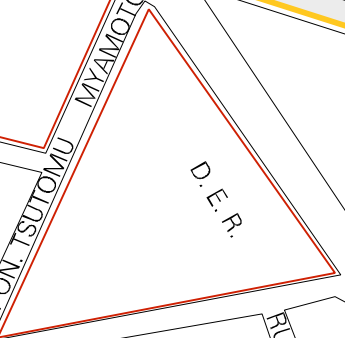
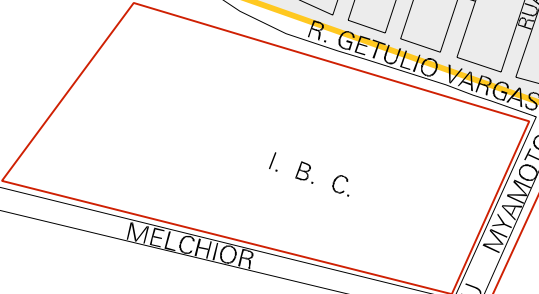
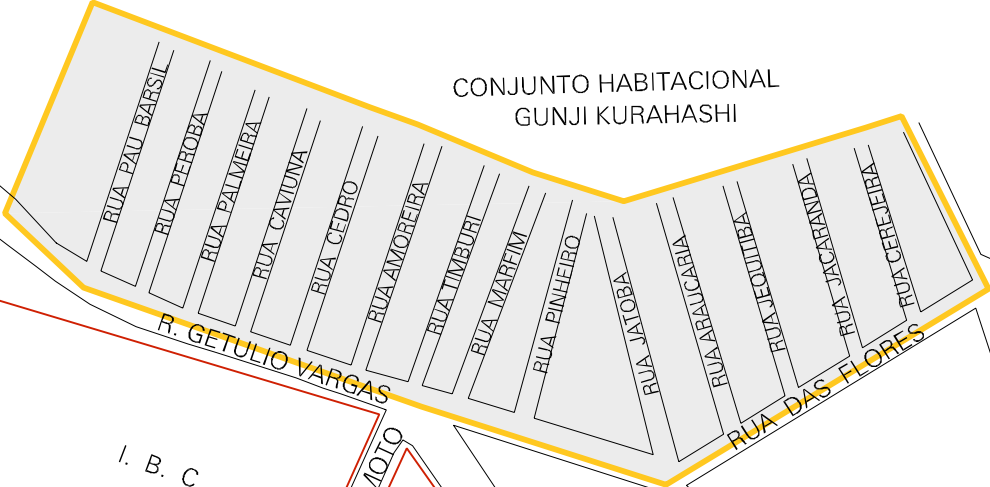


P/ CORN. PROCOPIO  
P/ NOVA A. COLINA

CONJUNTO HABITACIONAL  
GUNJI KURAHASHI



LOTEAMENTO  
SAO JOSE

ESTADO DO PARANA  
MAPA DE SETOR URBANO - MSU  
ESCALA: 1 : 3870



MUNICIPIO: 17008 - NOVA FÁTIMA  
DISTRITO: 05 - NOVA FÁTIMA  
SUBDISTRITO: 00  
SETOR: 0008 SITUACAO: 10