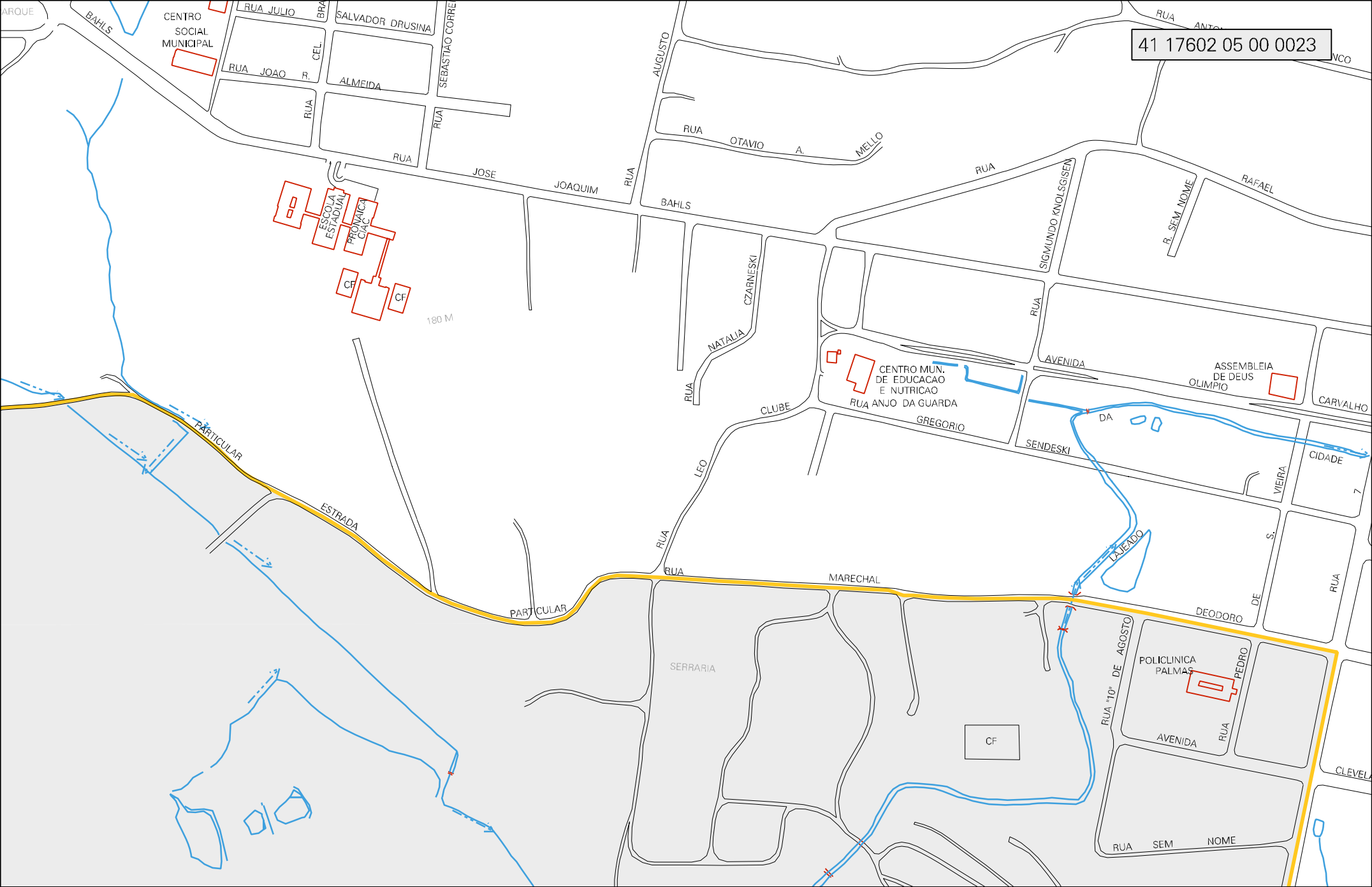
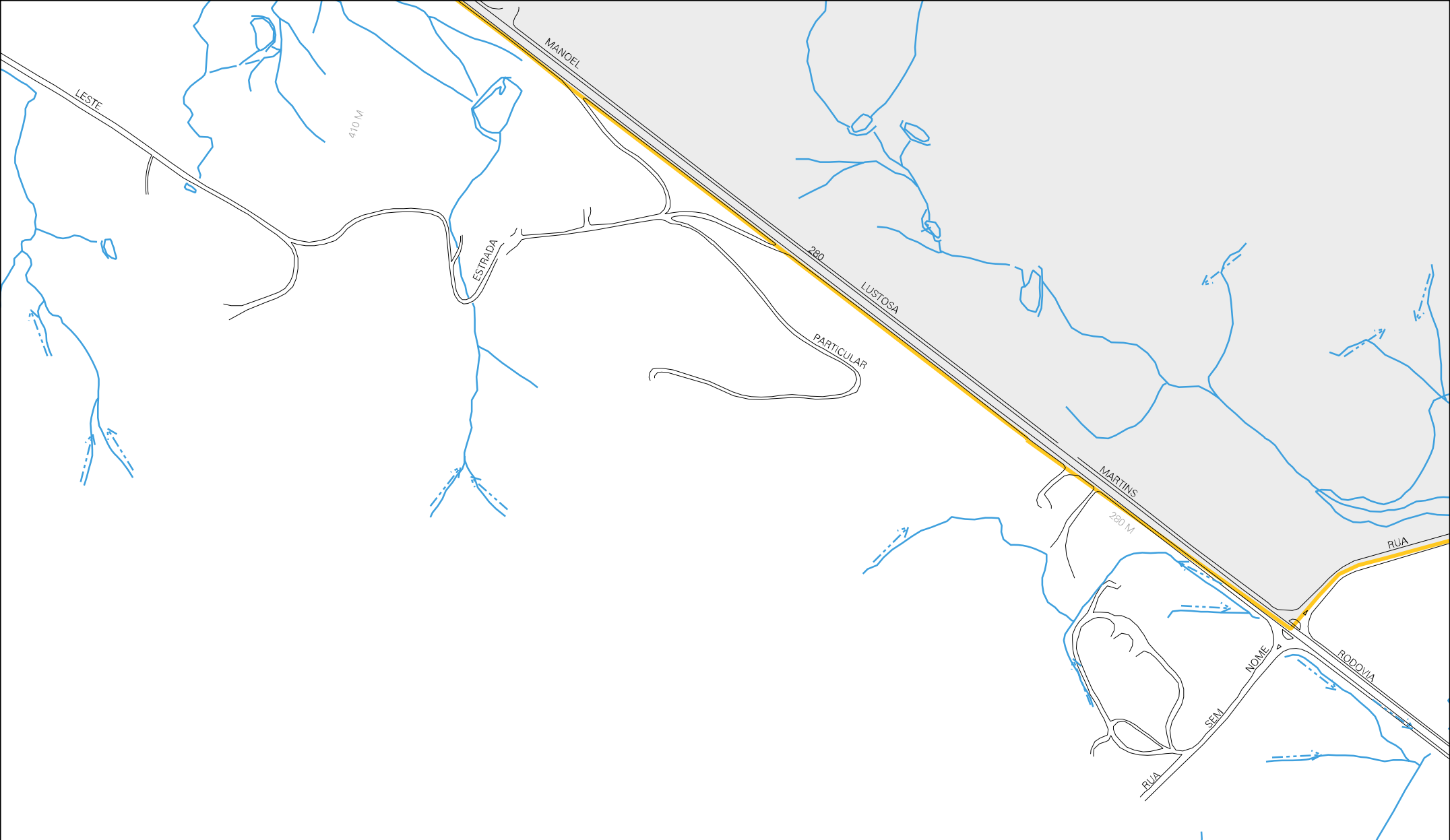


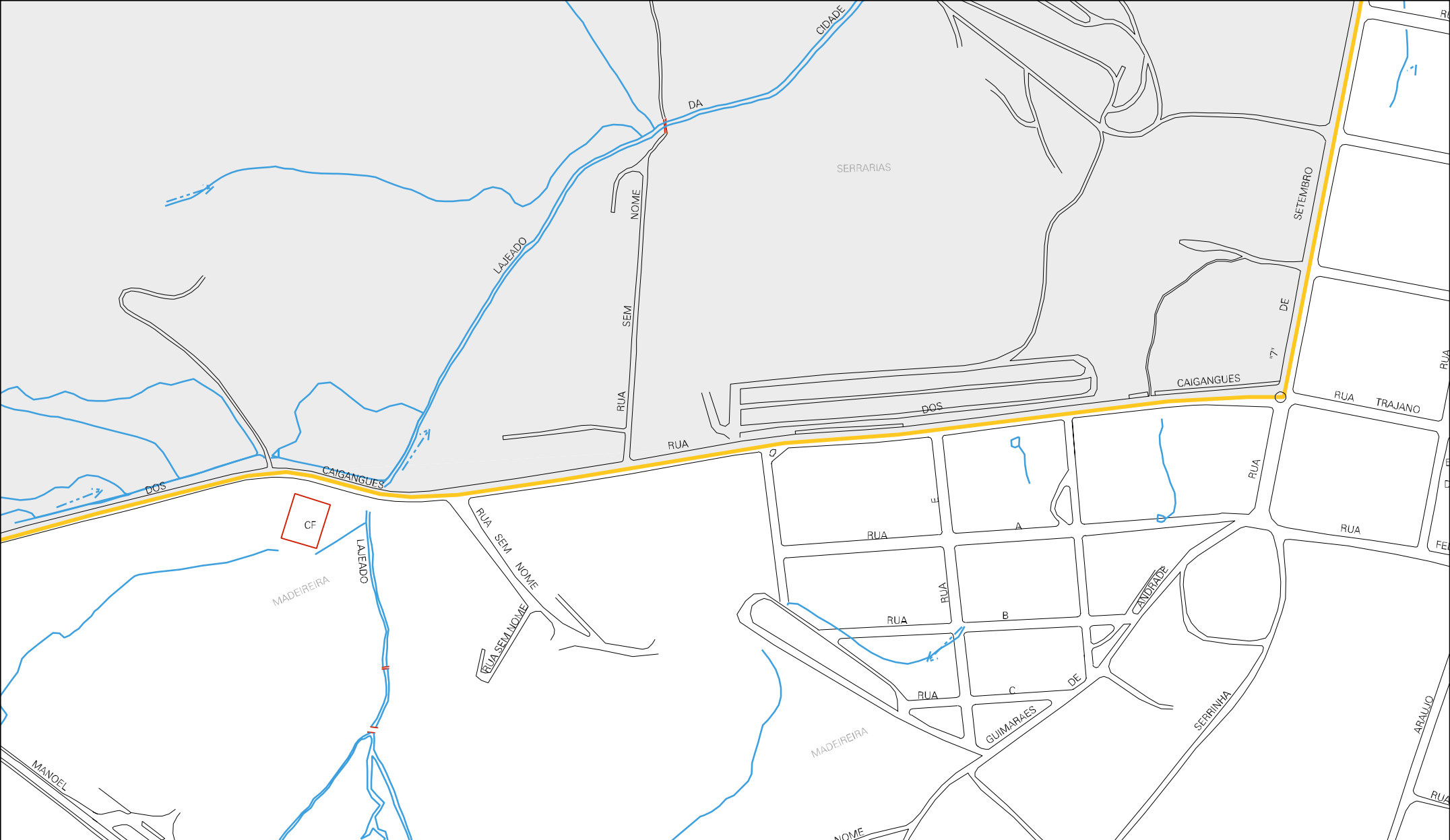
41 17602 05 00 0023





CENSO AGROPECUARIO 2006
CONTAGEM DA POPULAÇÃO 2007

MUNICIPIO: 17602 - PALMAS
DISTRITO: 05 - PALMAS
SUBDISTRITO: 00
SETOR: 0023 SITUACAO: 10
BAIRRO: 012 - DISSENHA



ESTADO DO PARANA
MAPA DE SETOR URBANO - MSU
ESCALA: 1 : 4639

