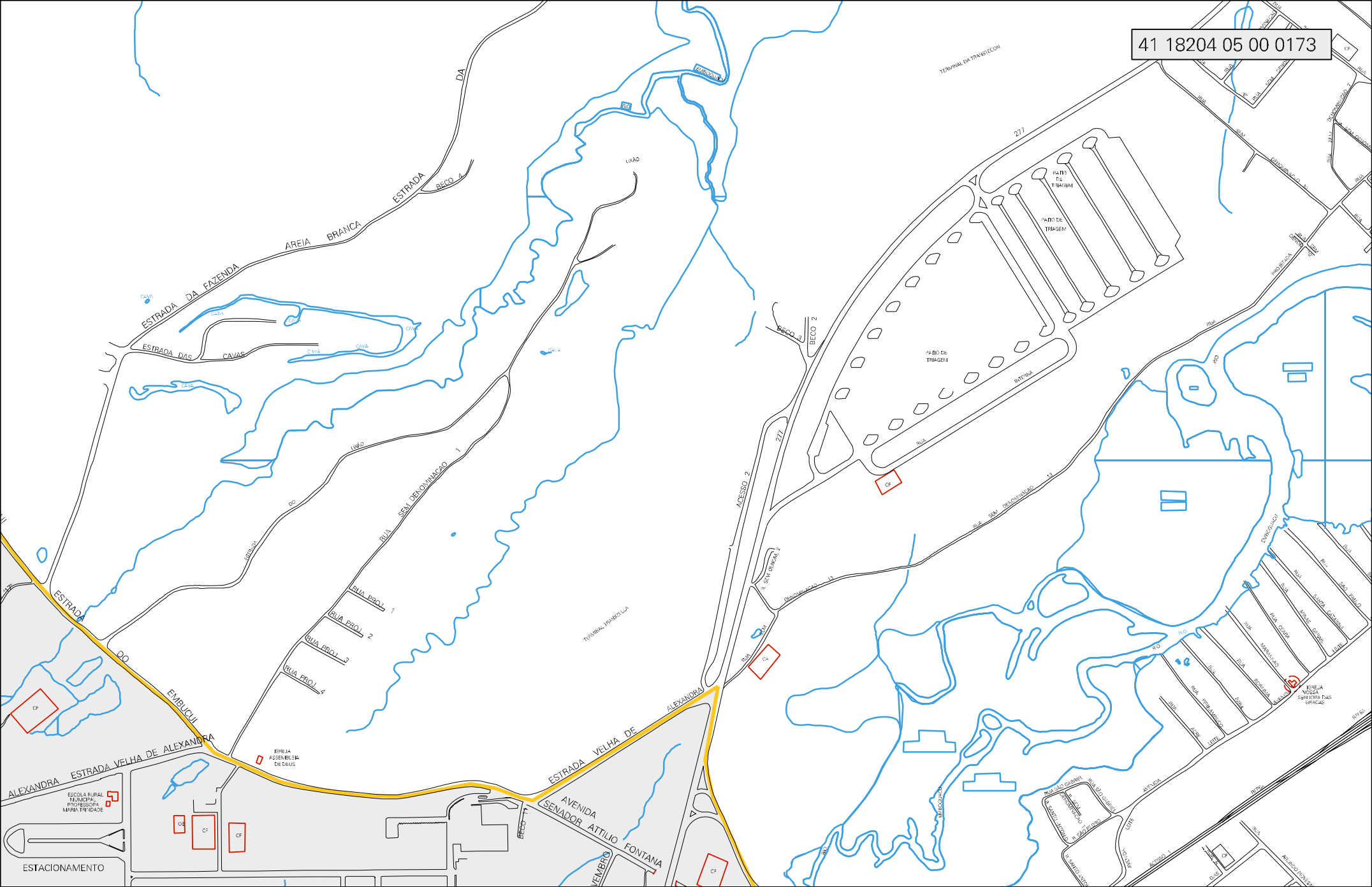
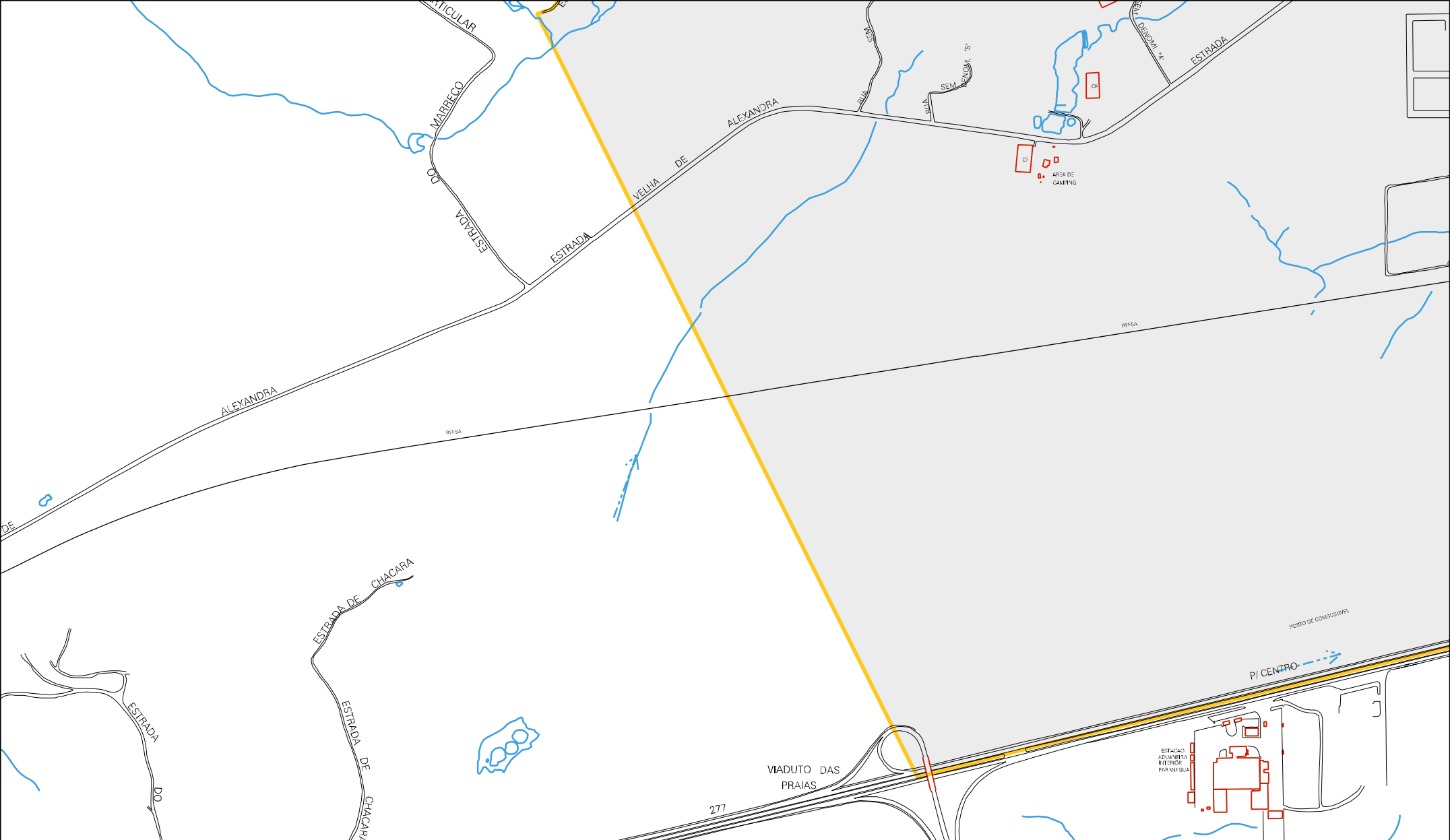


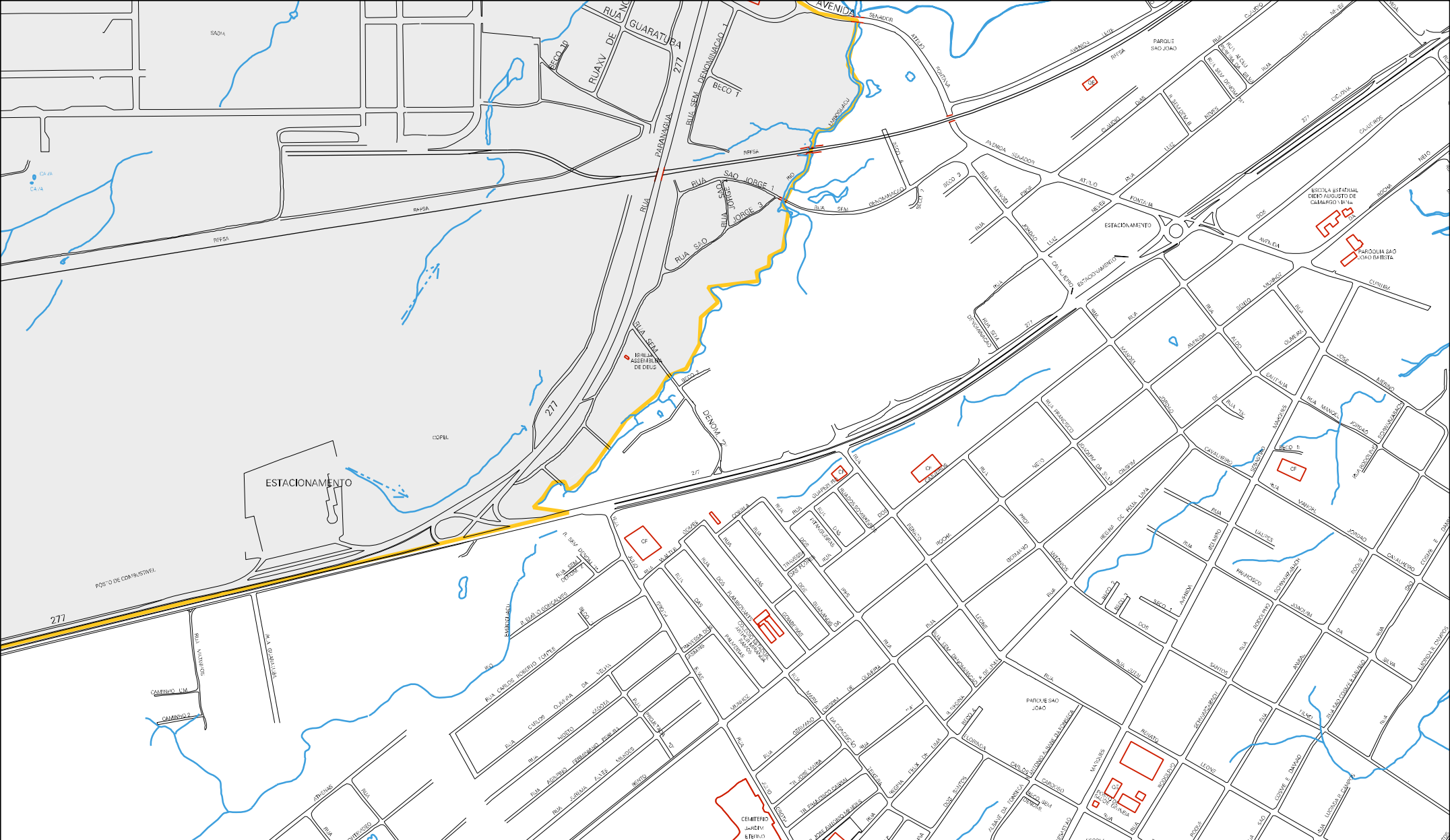
41 18204 05 00 0173





CENSO AGROPECUARIO 2006
CONTAGEM DA POPULAÇÃO 2007

MUNICIPIO: 18204 - PARANAGUÁ
DISTRITO: 05 - PARANAGUÁ
SUBDISTRITO: 00
SETOR: 0173 SITUACAO: 10



ESTADO DO PARANÁ
MAPA DE SETOR URBANO - MSU
ESCALA: 1 : 9124

