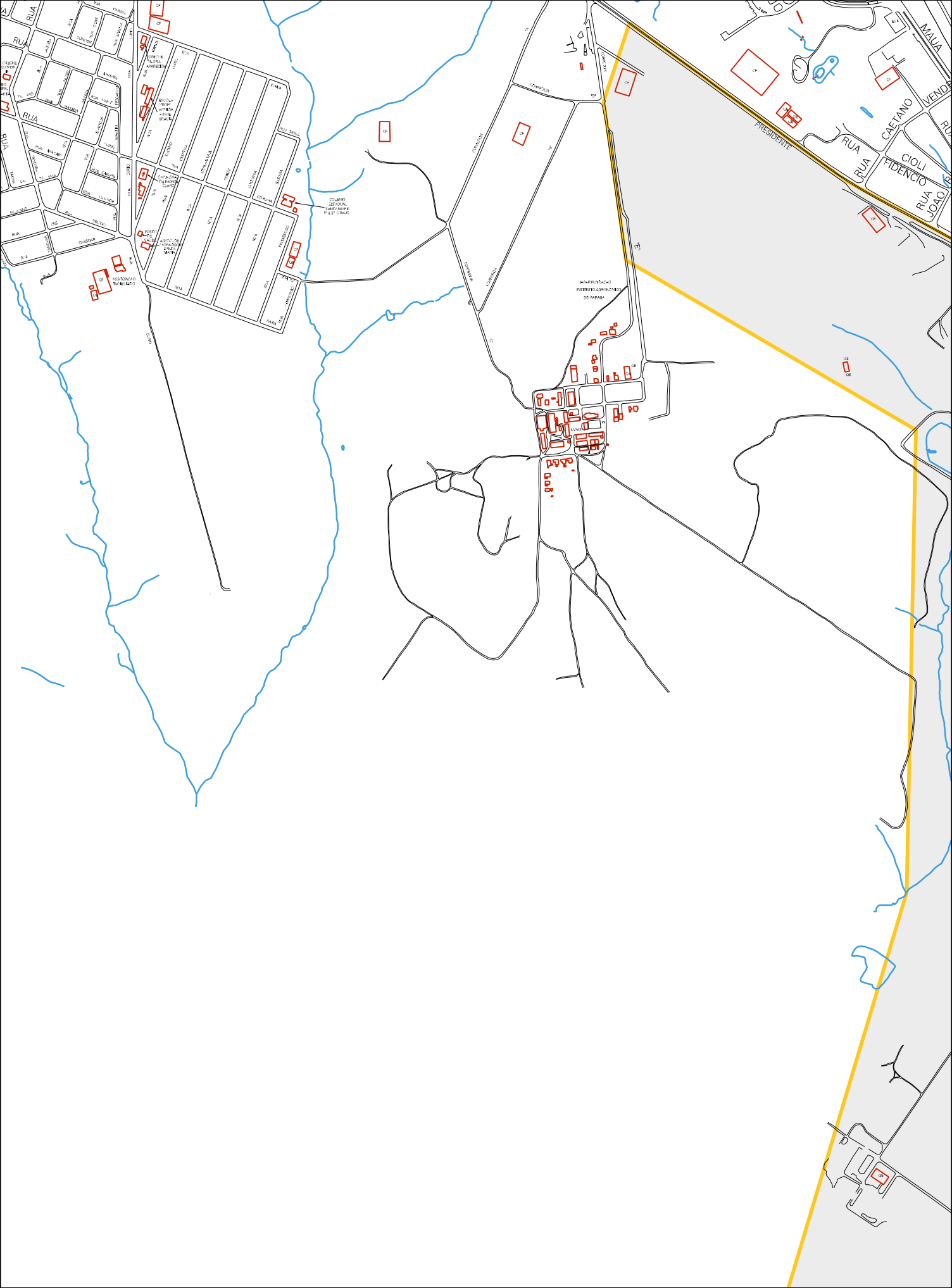
RUA
PRESIDENTE
CAETANO
CIOLI
FIDENCIO
RUA
JOAO
MAUA
COLEGIO ESTADUAL GABRIEL MARTINS 1º E 2º GRAUS
RESIDENCIAL MARIGADO
EMPAER FUNDAÇÃO INSTITUTO AGRONOMICO DO PARANÁ

41 19905 05 00 0239

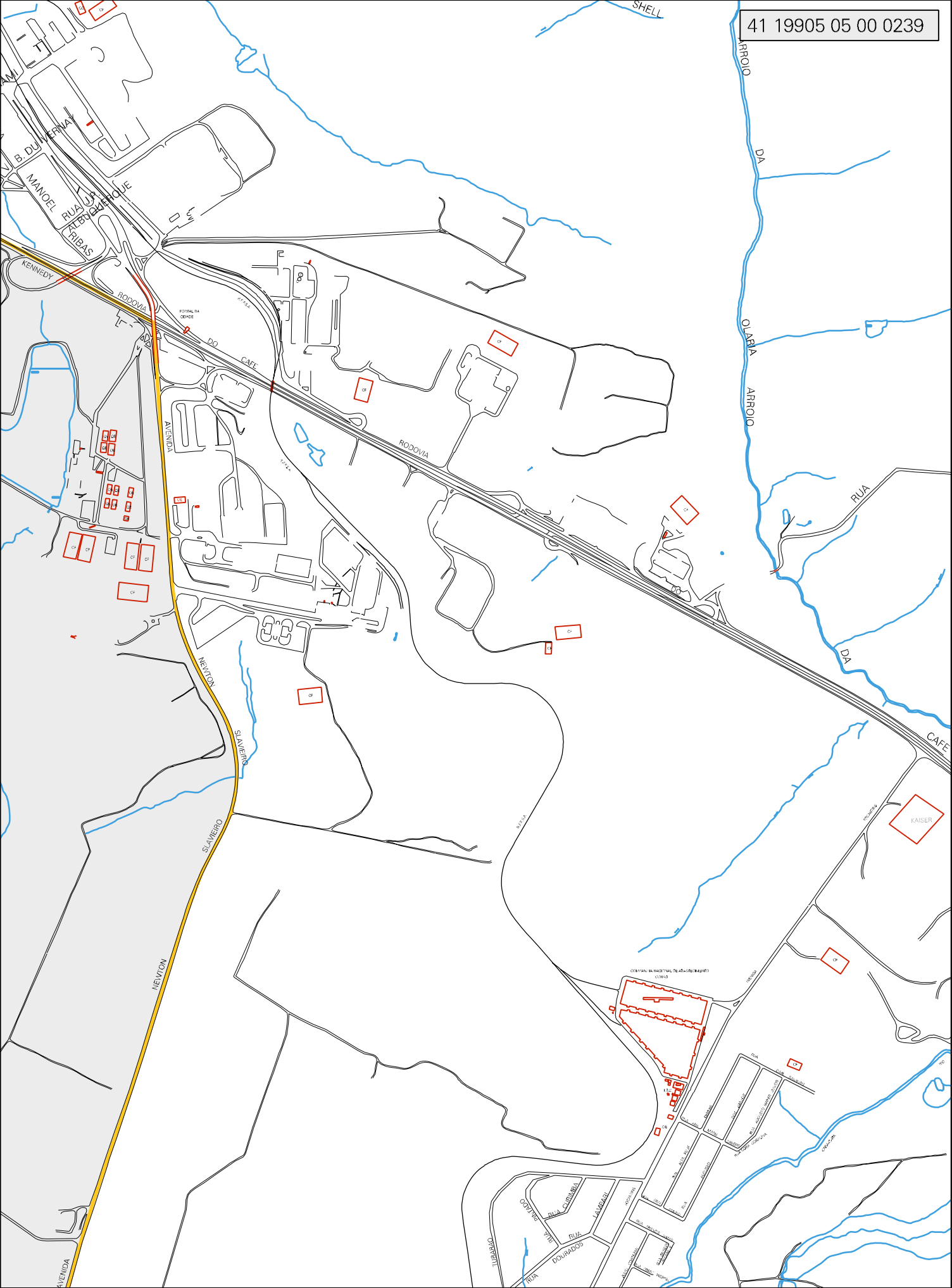

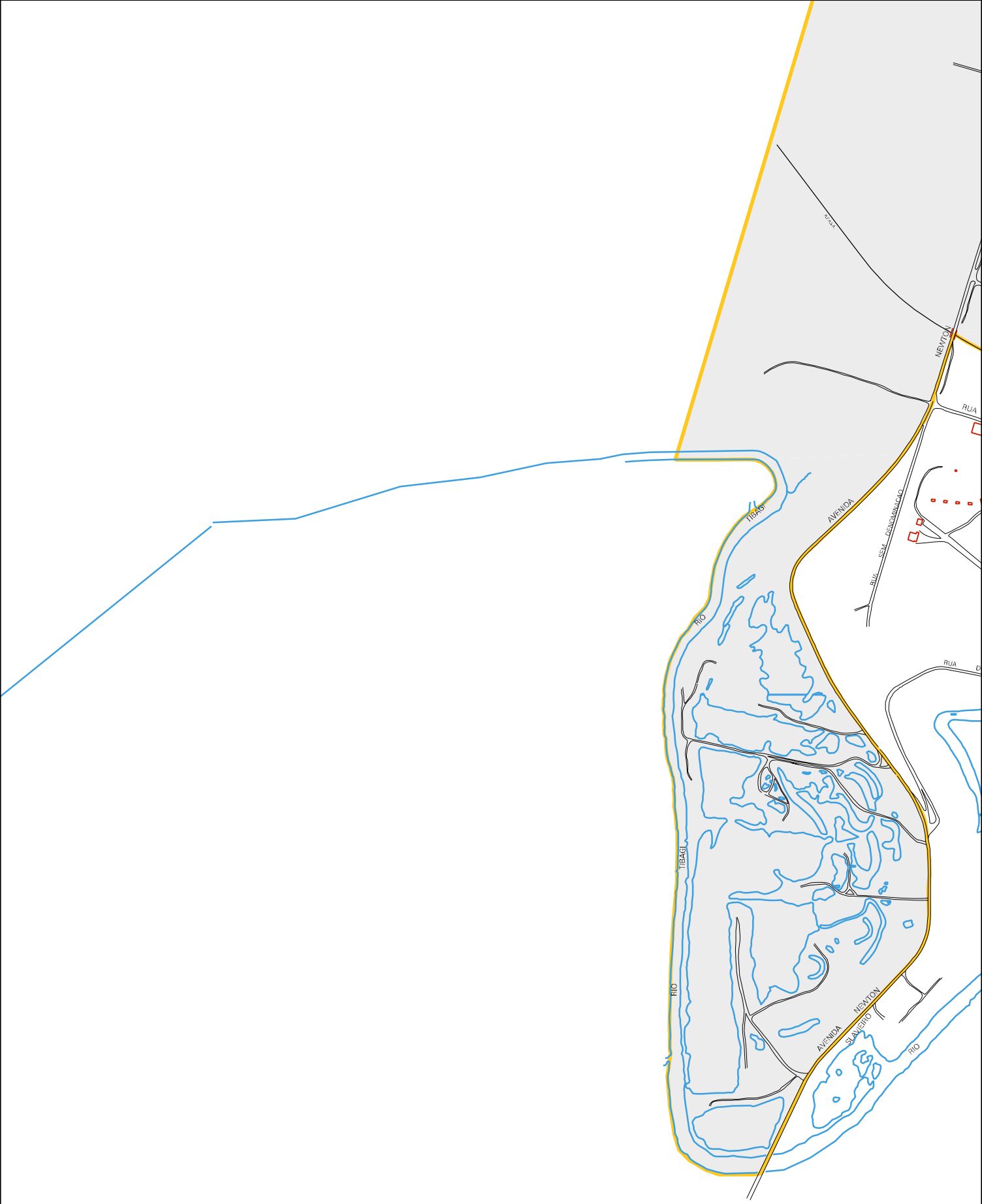

CENSO AGROPECUARIO 2006
CONTAGEM DA POPULAÇÃO 2007

MUNICIPIO: 19905 - PONTA GROSSA
DISTRITO: 05 - PONTA GROSSA
SUBDISTRITO: 00
SETOR: 0239 SITUACAO: 20
BAIRRO: 015 - CARA CARA

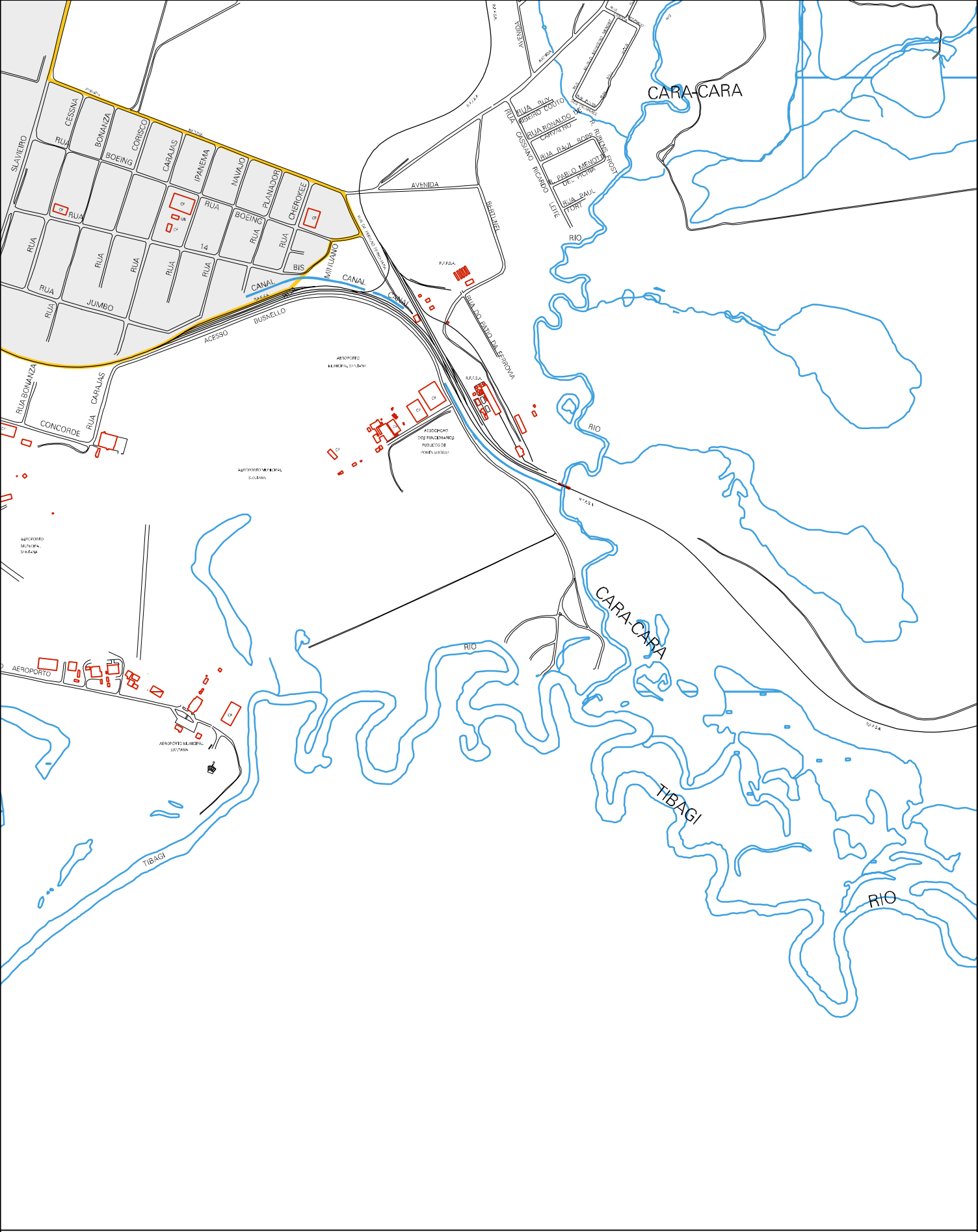

ESTADO DO PARANA

MAPA DE SETOR URBANO - MSU

ESCALA: 1 : 12005

N
O E
S