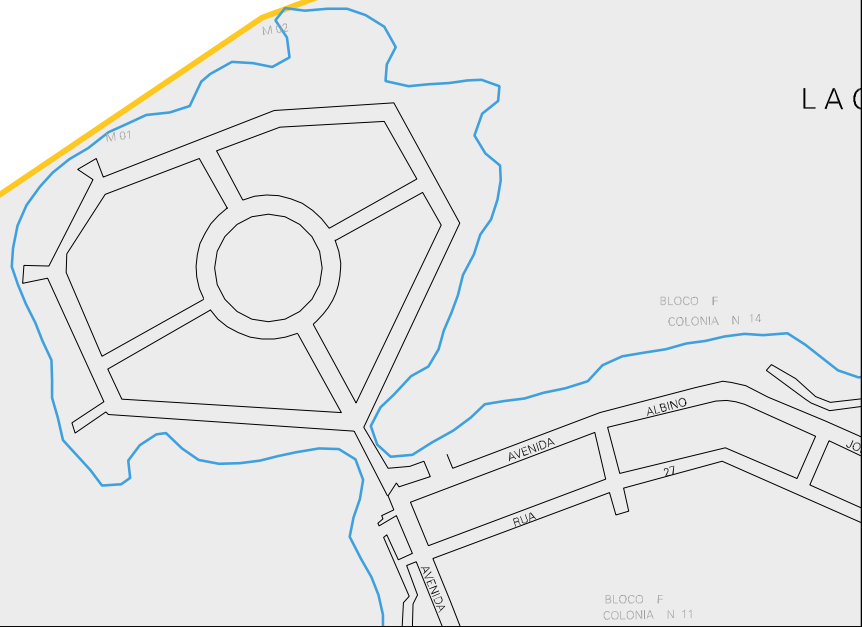


LAGOS DO IGUAÇU

BLOCO G
COLONIA N 42

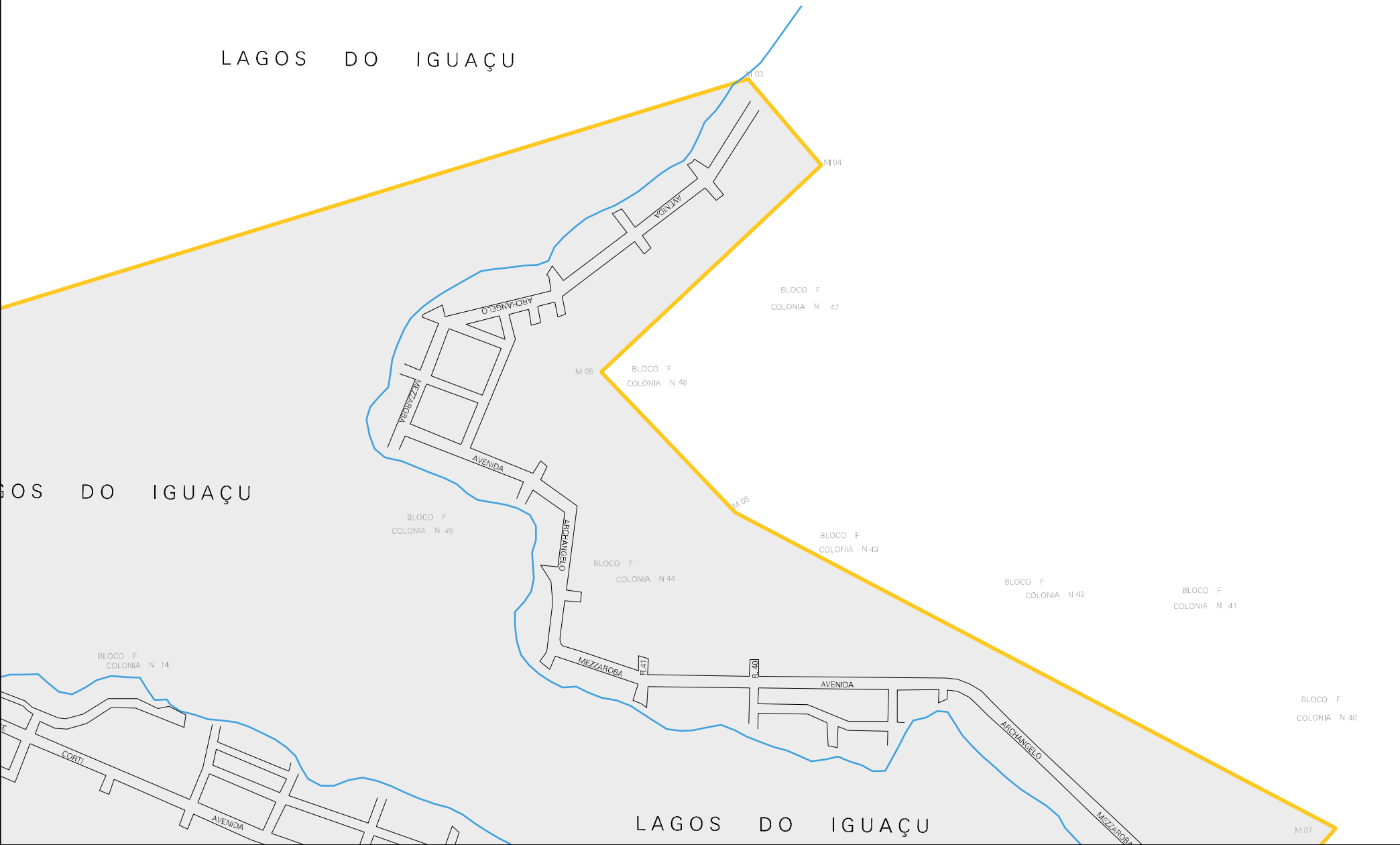


LAGO

LAGOS DO IGUAÇU

LAGOS DO IGUAÇU

LAGOS DO IGUAÇU



BLOCO F
COLONIA N 47

BLOCO F
COLONIA N 46

BLOCO F
COLONIA N 45

BLOCO F
COLONIA N 44

BLOCO F
COLONIA N 43

BLOCO F
COLONIA N 42

BLOCO F
COLONIA N 41

BLOCO F
COLONIA N 14

BLOCO F
COLONIA N 40

M03

M04

M05

M06

M07

ARCHANGELO

AVENIDA

PIZZAZZA

AVENIDA

ARCHANGELO

MEZAROBA

R. 41

R. 40

AVENIDA

ARCHANGELO

MEZAROBA

CORTI

AVENIDA

BLOCO G
COLONIA N 41

BLOCO G
COLONIA N 43

LAGOS DO IGUAÇU

BLOCO F
COLONIA N

BLOCO G
COLONIA N 40

BLOCO G
COLONIA N 44

BLOCO G
COLONIA N 39

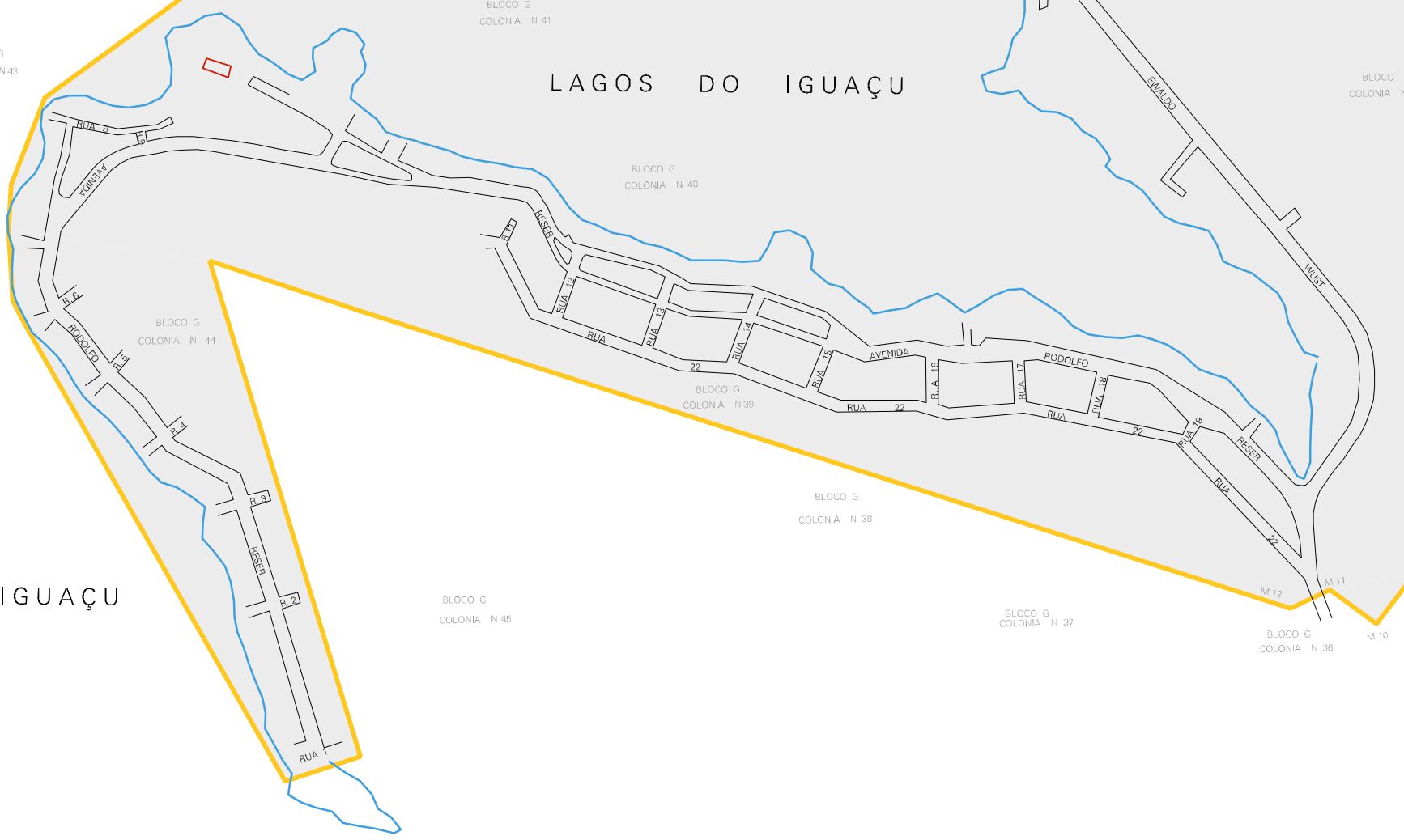
BLOCO G
COLONIA N 38

BLOCO G
COLONIA N 45

BLOCO G
COLONIA N 37

BLOCO G
COLONIA N 36

LAGOS DO IGUAÇU



CENSO AGROPECUARIO 2006
CONTAGEM DA POPULAÇÃO 2007

MUNICIPIO: 25209 - SÃO JORGE D'OESTE
 DISTRITO: 17 - LAGOS DO IGUAÇU
 SUBDISTRITO: 00
 SETOR: 0001 SITUACAO: 10



ESTADO DO PARANA
MAPA DE SETOR URBANO - MSU
ESCALA: 1 : 8547

